


LEGEND

 Study Area Boundary

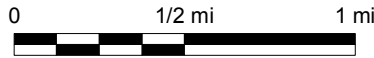



Image Flown Winter/Spring 2002
September 2005



BAY VIEW WATERSHED STORMWATER MANAGEMENT PLAN AERIAL ORTHOPHOTO

FIGURE 3-1