

Guidelines for Using the Engineers' Record of Surveys

This file contains the Engineers Record of Surveys. It provides an index to Skagit County field books 1 through 115 covering the years 1891 through 1933. The purpose of this index is to enable the user to quickly locate the volume and page number for field notes.

This index is organized by township and range. Bookmarks may be used to navigate to the appropriate location. On the left side of each page will be a map of a township and range. The map may also be marked with notation concerning various projects. On the right side will be a listing of available field notes by section. If the right side is blank there are no field notes available for that township and range.

Bookmarks may be found on the bookmark tab of the PDF file. Clicking on the bookmarks "plus" sign will show which bookmarks are available. By clicking on a bookmark you will move to that location in the file. Bookmark labels indicate the township and range for that page.

Text searching is available but will be of very little value due to the handwritten nature of this work and the references listed are merely to a volume and page number.

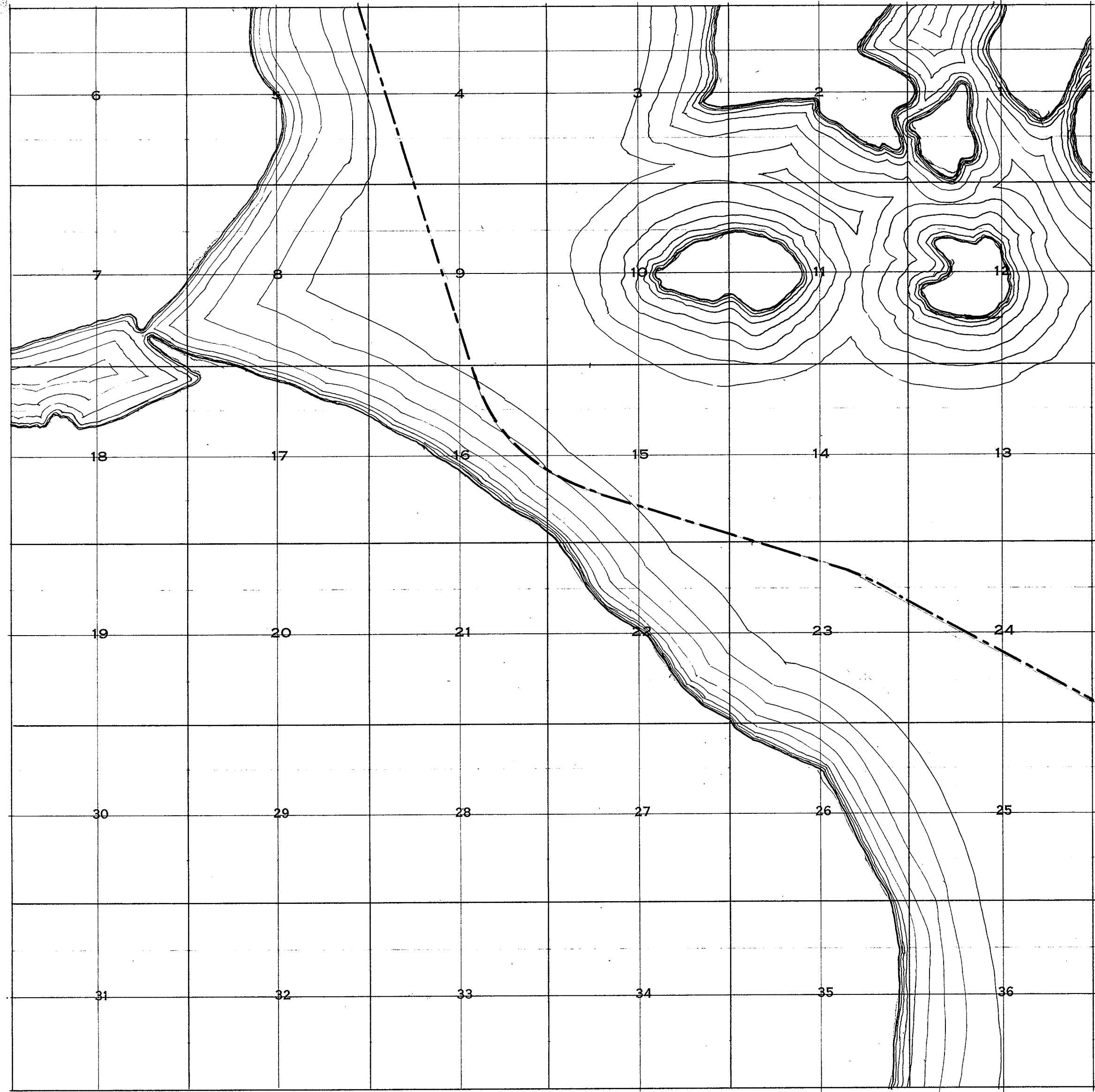
If you have any questions about using this index or suggestions or corrections please contact Keith Luna in the records vault.

TOWNSHIP
33

SKAGIT COUNTY, WASHINGTON

	DATE	REMARKS

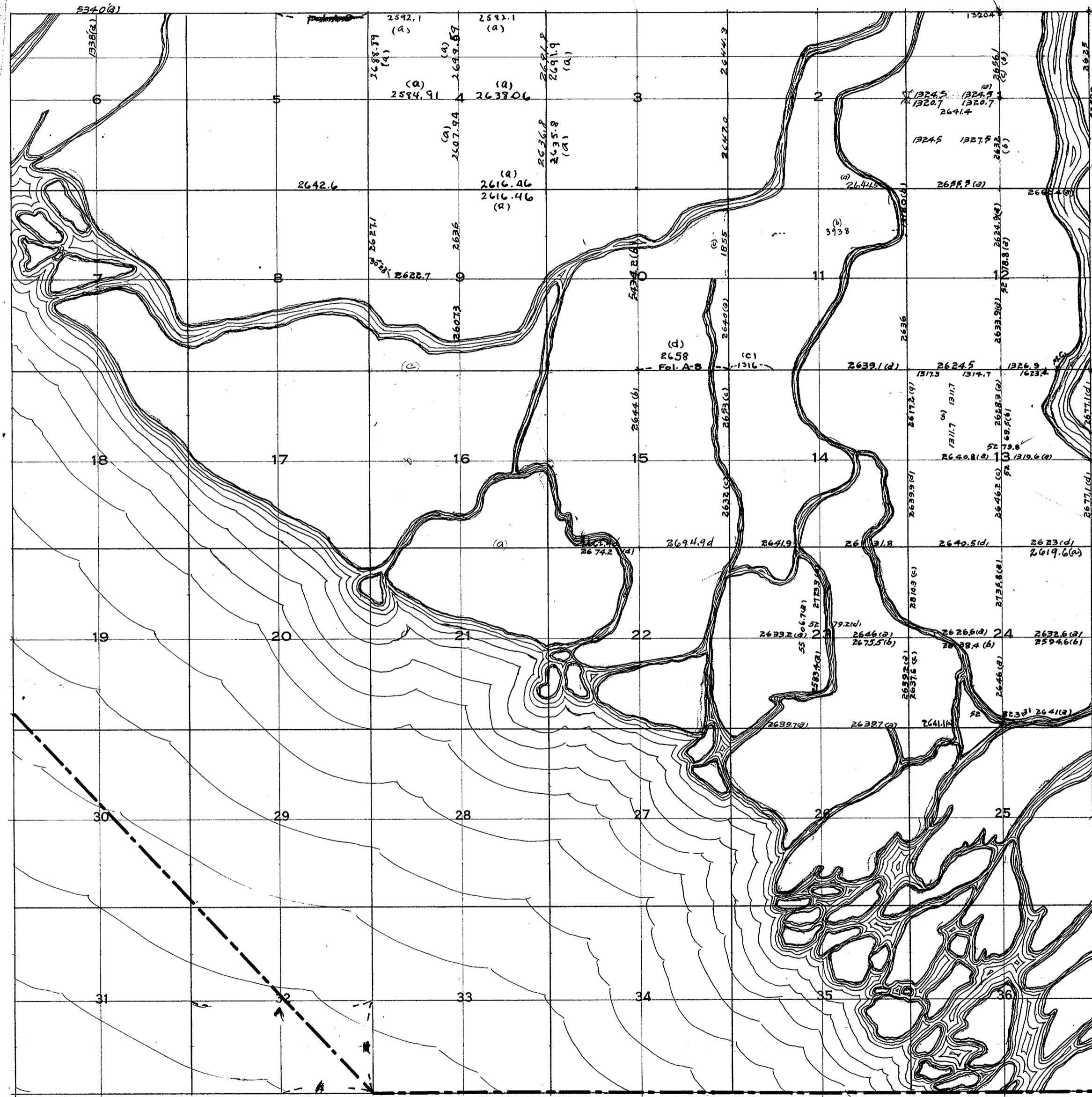
Township *33 North* Range *2 East*



DATE

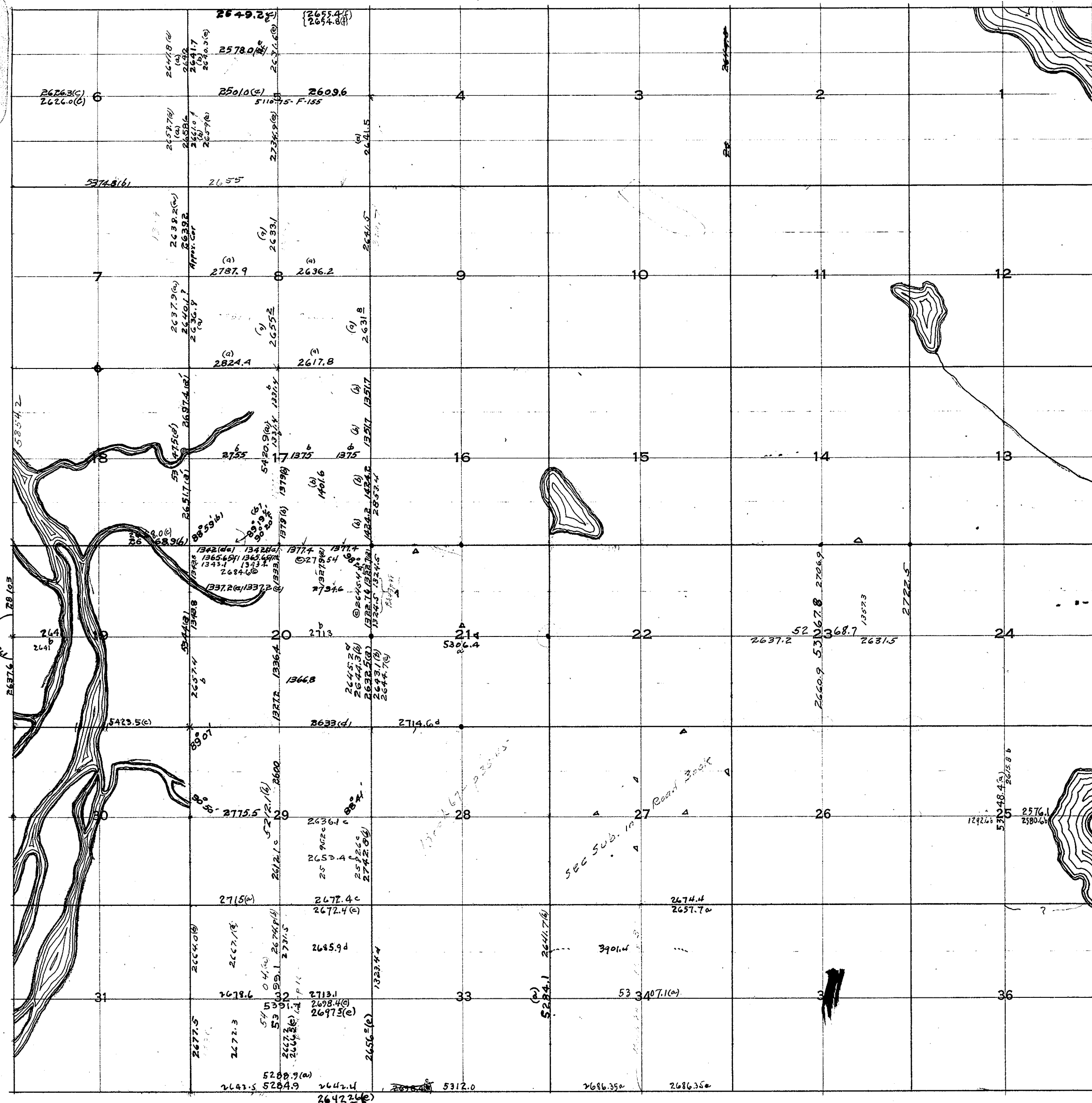
REMARKS

Township 23 North Range 3 East



DATE	REMARKS
1	(a) Bk 8 p 20 (b) Bk 27 p 62 (c) Bk 25 p 26 (d) Bk 31 p 44 Bk 28 p 1
2	Bk 3 p 1-2
3	Bk 33 p 13 F. 165
4	Bk 40 p 21-25; F. 165
5	F. 1-A-B F. 160
6	Bk 9 p 22 M.
7	
8	
9	(a) F. 165
10	(b) Bk 19 p 54 Bk 67 p 7 Bk 19 p 54; Fol. A-B; F. 147
11	(c) Bk 45 p 28 Bk 52 p 6 Bk 31 p 4; F. 147
12	(d) Bk 28 p 22 Bk 52 p 70 Bk 31 p 44
13	(e) Bk 28 p 29-30 Bk 8 p 22 Bk 27 p 60 Bk 37 p 19 M. Bk 45 p 10-5-10 Bk 34 p 58
14	Bk 95 p 43
15	Bk 25 p 6 Bk 8 p 40 M. Bk 19 p 54 Bk 95 p 45+13; Fol. A-B;
16	Bk 106 p 20
17	
18	
19	
20	
21	
22	
23	(a) Bk 27 p 20-23 (b) Bk 25 p 26 c Bk 62 p 3
24	(c) Bk 27 p 21-30 Bk 23 p 27 Bk 62 p 3
25	
26	
27	
28	
29	
30	
31	
32	
33	
34	
35	
36	

Township 33 North Range 4 East



DATE

REMARKS

1
2
3
4
5
6
7
8
9
10
11
12
13
14
15
16
17
18
19
20
21
22
23
24
25
26
27
28
29
30
31
32
33
34
35
36

Bk 33 p. 13

(a) Bk 32 p. 13, Bk 48 p. 50, Bk 49 p. 25-27, Bk 73 p. 21-22
 (b) Bk 3 p. 33; Bk 25 p. 22, Bk 29 p. 51, Bk 41 p. 23, Bk 75 p. 3
 Bk 29 p. 51, Bk 75 p. 4
 Bk 40 p. 49 (3/306 Sub div NW 1/2)

36/312

Bk 45 p. 61-66
 Bk 49 p. 69-71
 Bk 28 p. 27, Bk 29 p. 38-39, Bk 70 p. 50, Bk 95 p. 2, 35/219
 Bk 23 p. 29, Bk 34 p. 22, Bk 76 p. -
 Bk 34 p. 57, Bk 43 p. 47, Bk 44 p. 53-54, Bk 50 p. 14, Bk 52 p. 41, Bk 66 p. 29
 Bk 43 p. 48, Bk 45 p. 63, Bk 55 p. 36, Bk 66 p. 29, Bk 87A p. 46, 33/227

Bk 51A p. 49-54

Bk 63 p. 64, Bk 76 p. - Bk 84 p. 37

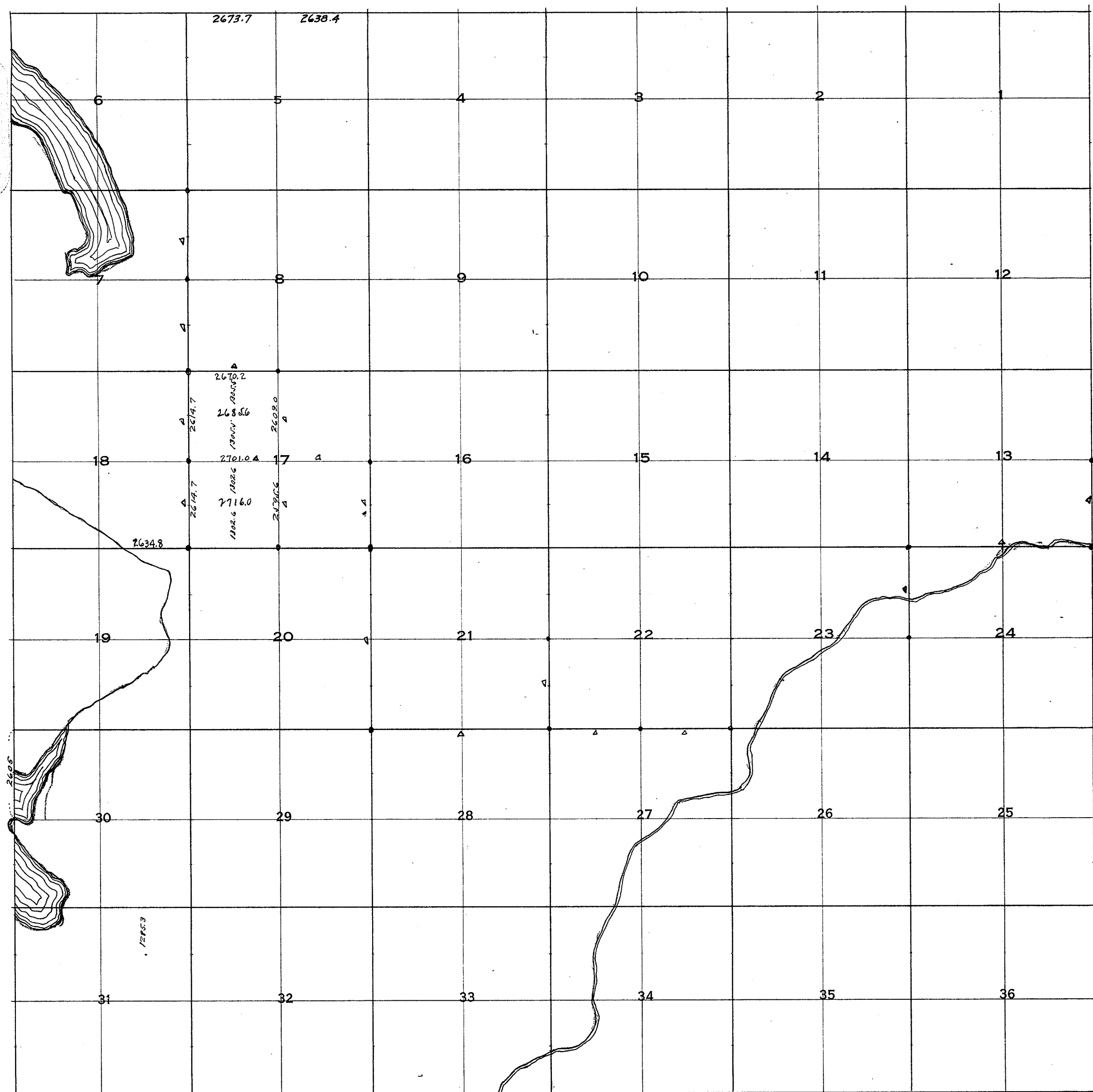
Bk 36 p. 27 (A 3/301) Sec. 5 Sub.

Bk 62 p. 21-74-76, Bk 67 p. 11

Bk 42 p. 42-43-44 to 47, Bk 46 p. 12-13, Bk 62 p. 12-15-16-22, Bk 62 p. 70-71, Bk 64 p. 59 - Fuller (Private Survey)
 Bk 24 p. 26, Bk 62 p. 28, Bk 67 p. 33, Bk 67 p. 63, Bk 71 p. 32
 Bk 52 p. 39, Bk 80 p. 2-4-5

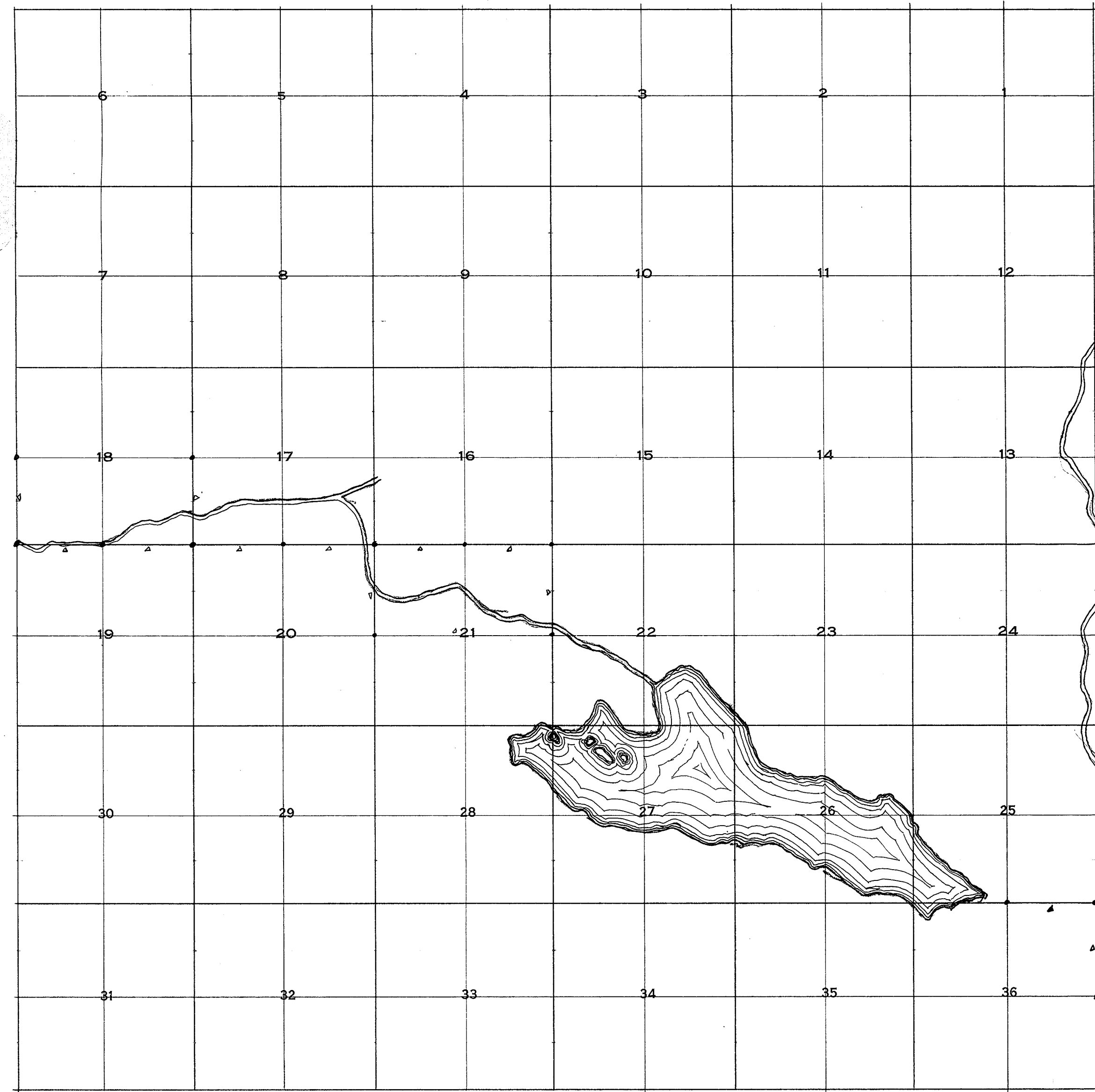
Bk 40 p. 4

Township 33 Range 2



DATE	REMARKS
5 1936	36/324 Walker Vony Creek Rev.
7	33/229 33/233
8	33/229 33/233
13	36/307
16	(33/229 33/233)
17	Bk 66 p. 66-70 (33/229 33/233) 36/307
18	Bk 66 p. 27 (33/229 33/233)
20	36/307
21	(33/229 33/233) 36/307
22	(33/229 33/233) 36/307
23	36/307
24	36/307
27	36/307
28	36/307
30	Bk 63 p. 63
31	Bk 59 p. 20

Township 55 Range 6



DATE

REMARKS

10

17

18

19

20

21

25

30

36

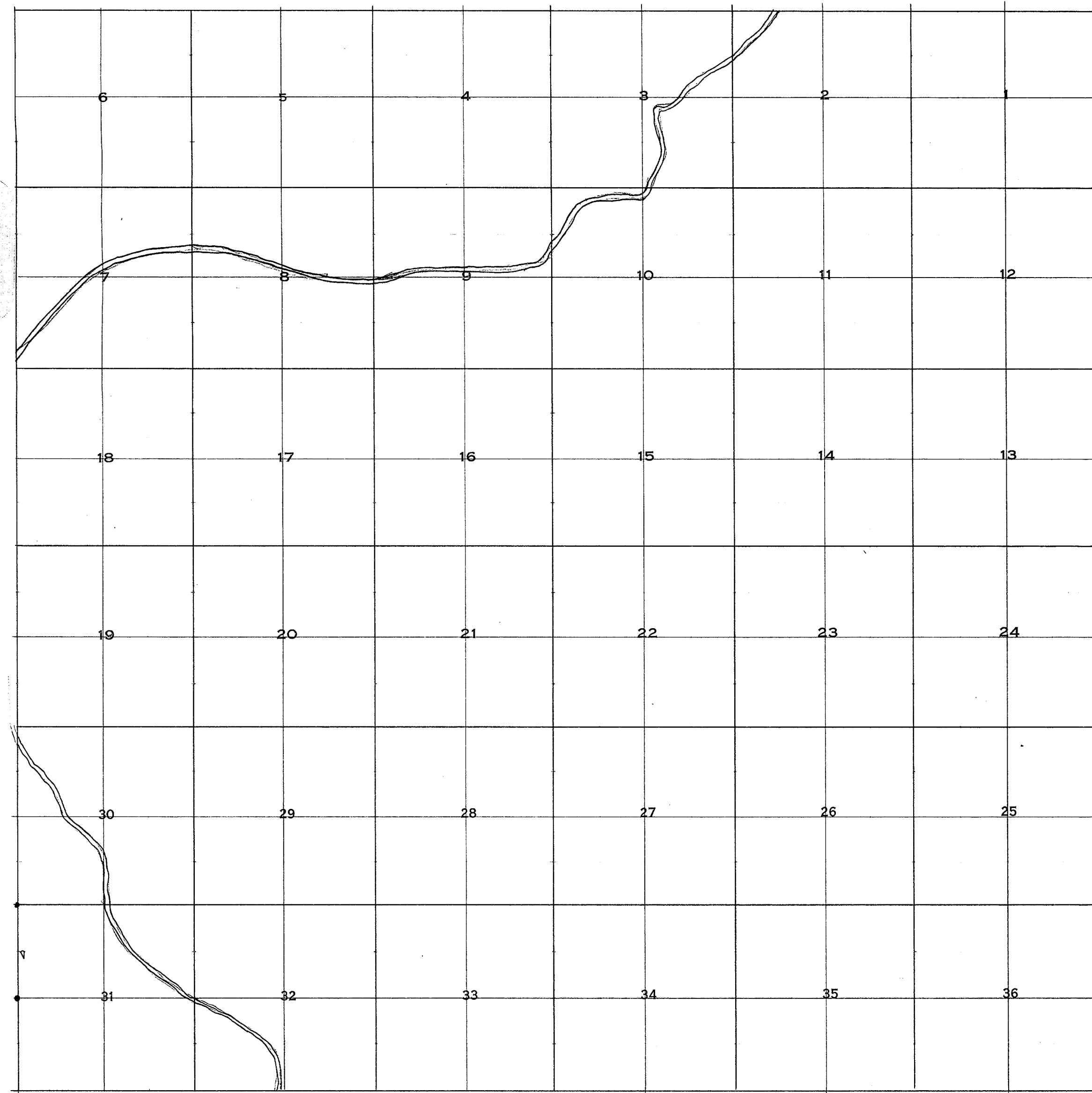
34/307
34/307
34/307
34/307
34/307

34/307

34/307

7

Township 33 Range 7



DATE

REMARKS

31

3/30/07

Township _____ Range _____

6	5	4	3	2	1
7	8	9	10	11	12
18	17	16	15	14	13
19	20	21	22	23	24
30	29	28	27	26	25
31	32	33	34	35	36

DATE

REMARKS

Township _____ Range _____

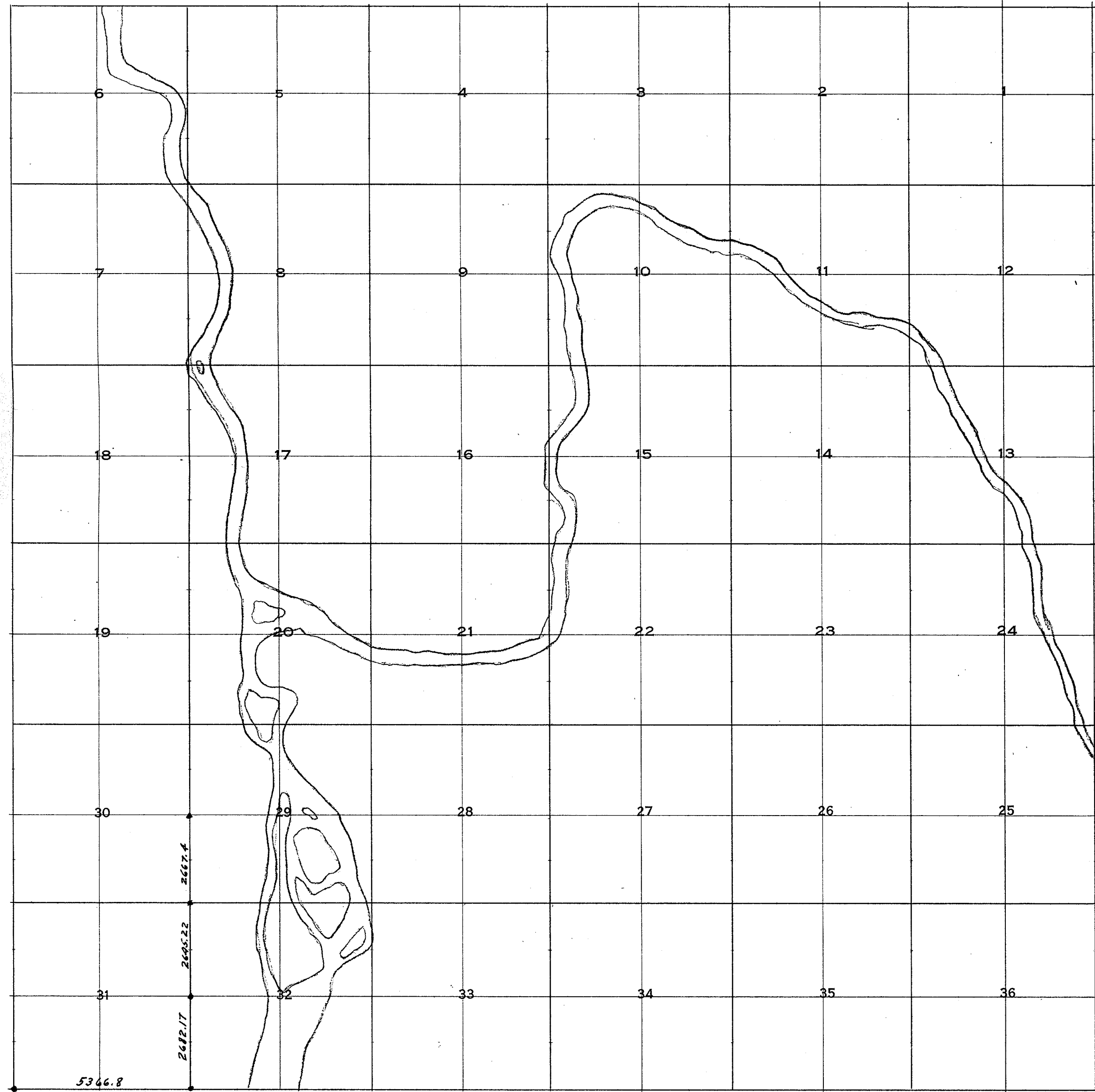
6	5	4	3	2	1
7	8	9	10	11	12
18	17	16	15	14	13
19	20	21	22	23	24
30	29	28	27	26	25
31	32	33	34	35	36

DATE

REMARKS

INDEX TO SURVEYOR'S RECORDS

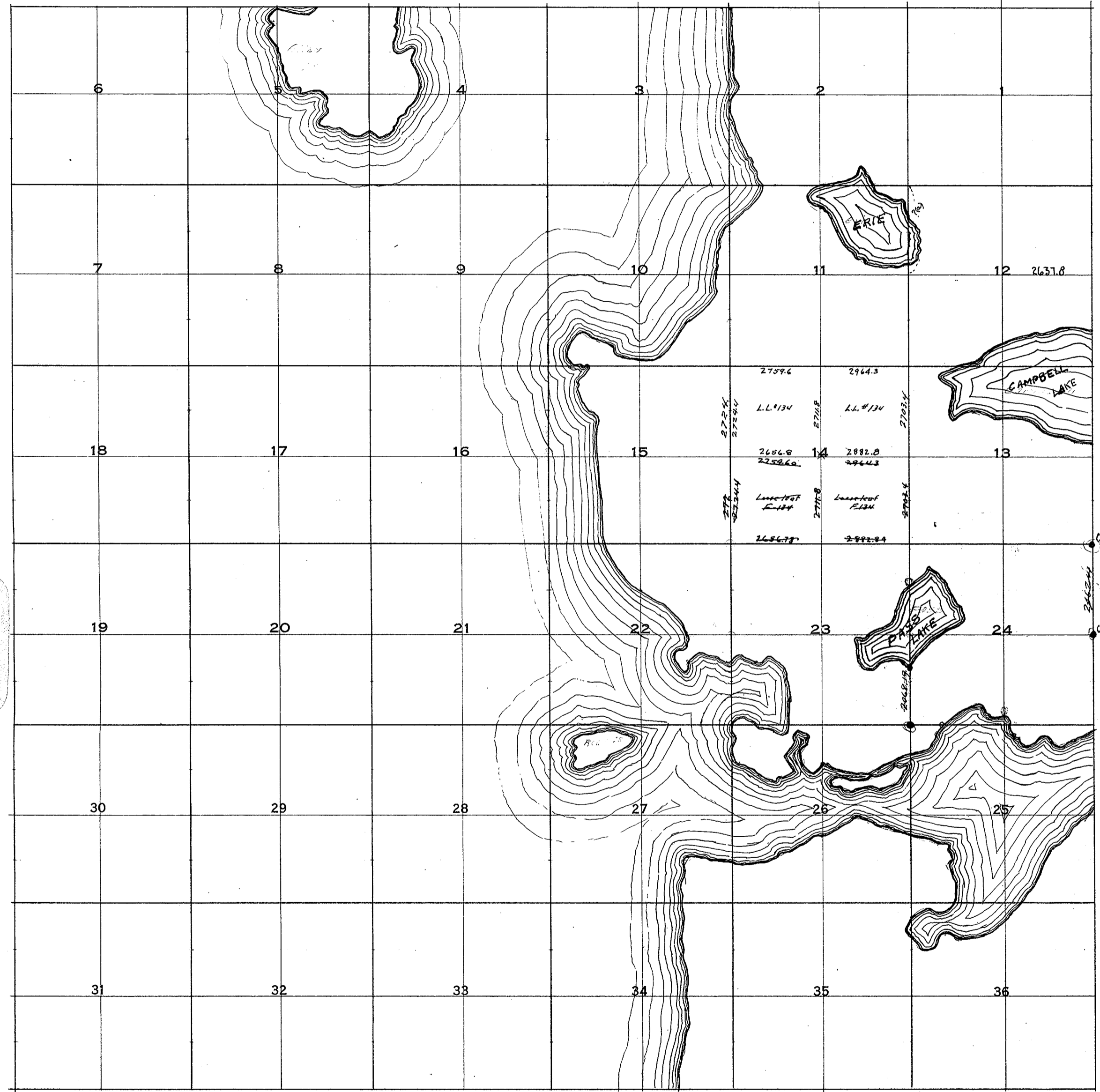
Township 53 Range 10



Sec.
25
26
27
28
29 - 24/257
30 - 24/257

Sec.
31 - 34/257
32 - 24/257

Township 31 Range 1

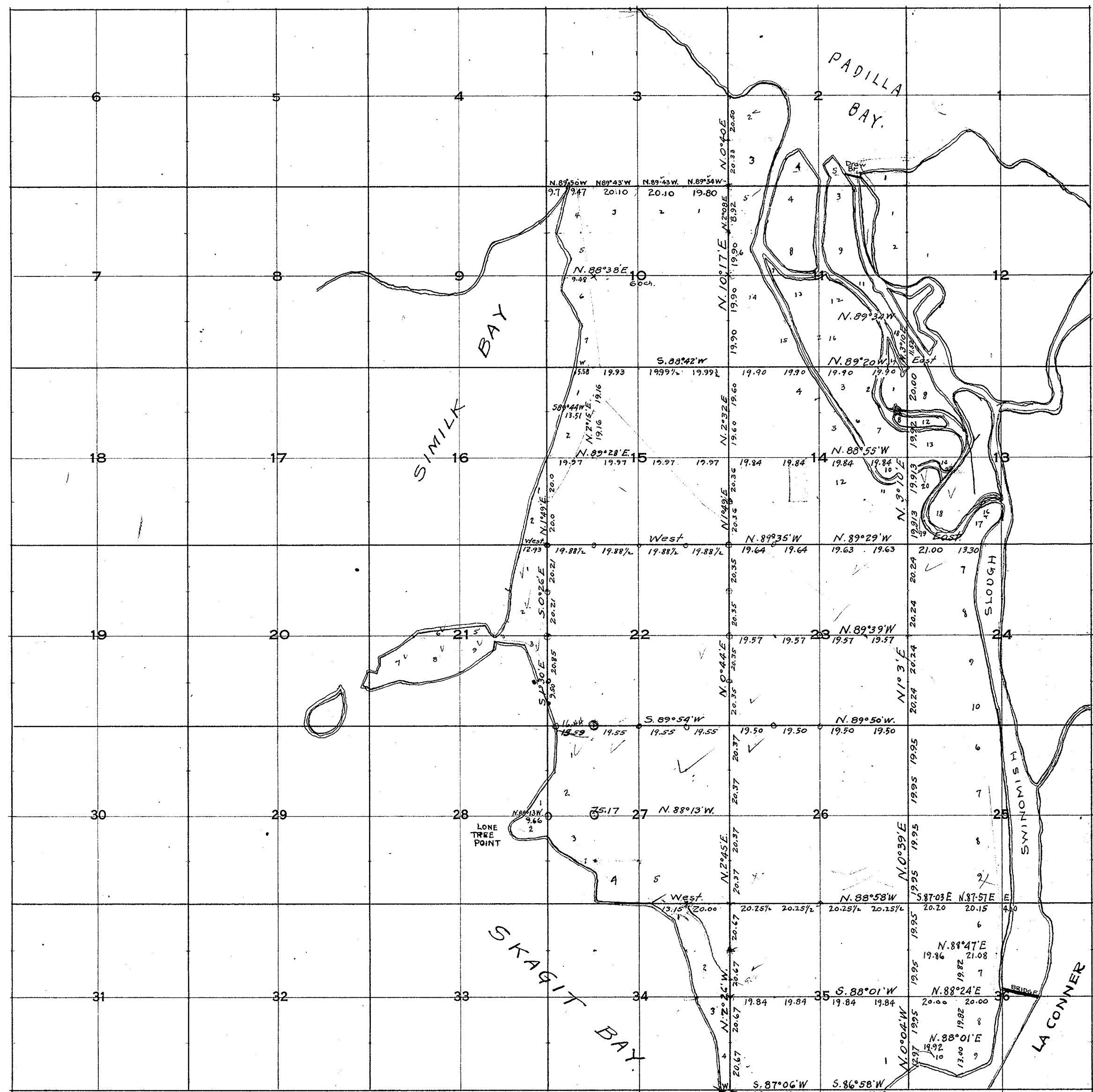


DATE		REMARKS
12	Bk. 49 p. 66	Bk. 50 p. 4
14	Apr. - May 1929	L.L. F 134
15	Bk. 62 p. 79	
23		$\frac{35}{283}$
24		$\frac{35}{283} \frac{1}{222}$
25		$\frac{35}{283}$
26		$\frac{35}{283}$

SWINOMISH INDIAN RES.

Township 34 NORTH Range 2 EAST

1917 Gov't. Resurvey



Sketched from Township Plat of U.S. Sur. Gen. dated -1-21-1919.

Lat. 48° 22' 51" N
 Long. 122° 30' W
 Mag. Dec. 24° 24' E.

DATE

REMARKS

3

Trans. to pre. sheet BK 46 p. 33

4

BK 46 p. 24

8

BK 46 p. 14

9

BK 46 p. 15-17-23

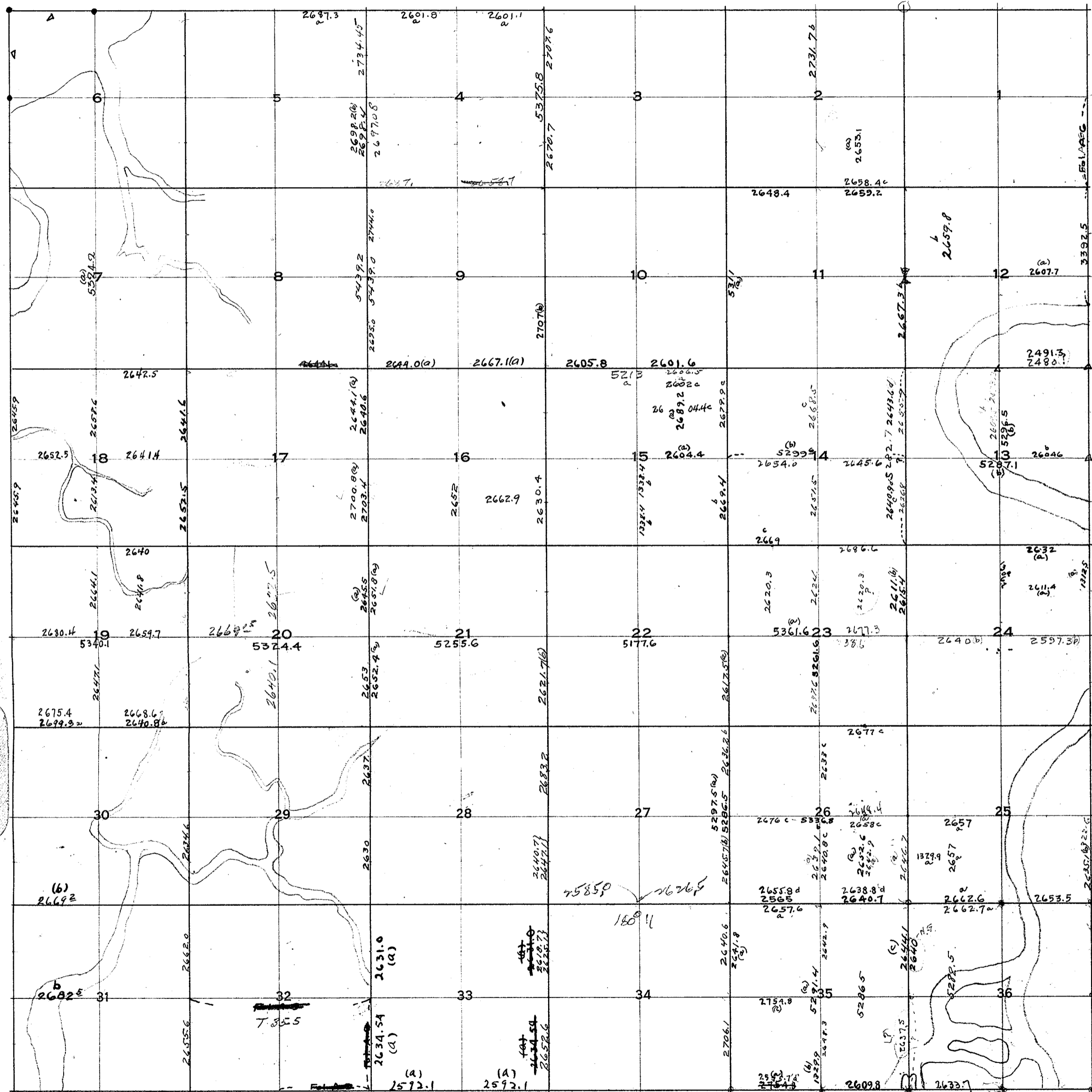
10

BK 51A p. 75

19

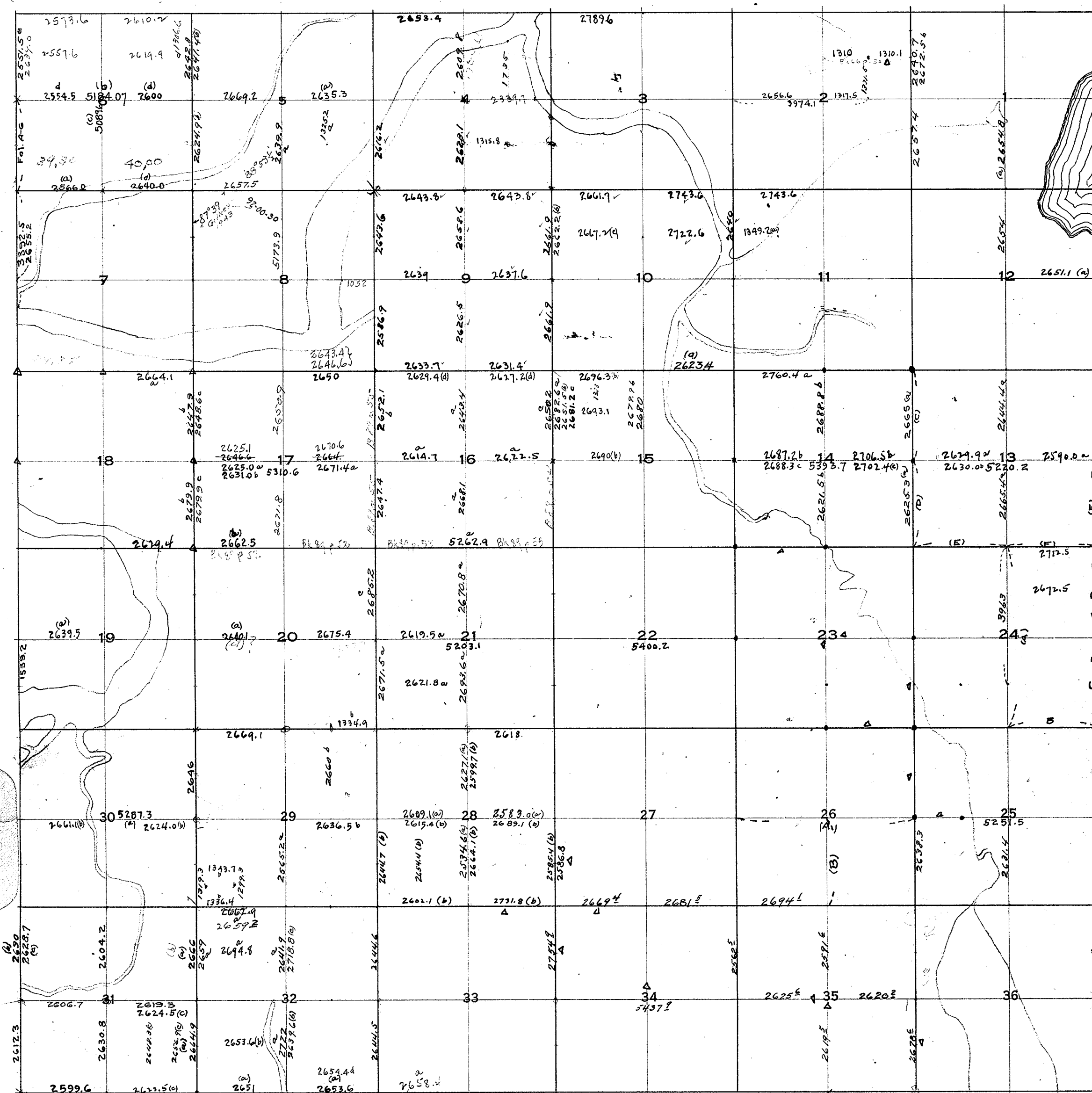
See pre. sheet
 FOR A-10

Township 34 Range W



DATE	REMARKS
1	Fol. 4-6
2	Bk. 2 p. 102 (a) Bk. 51A p. 63 (b) Bk. 79 p. 3 (c) H 224
3	Bk. 54 p. 25-26
4	Bk. 51A p. 56 (a) Bk. 62 p. 39
5	Bk. 53 p. 23-24 (a) Bk. 62 p. 39-40 (b) Bk. 71 p. 30
6	Bk. 51 p. 42
7	Bk. 11 p. 42 (a)
8	Bk. 55 p. 24
9	Bk. 71 p. 26 (a) F. 161 G. 187 (b) H 224
10	F. 161 - G. 187 (c) H 224
11	Bk. 34 p. 52-53 (a) Bk. 40 p. 24-27 (b) Bk. 72 p. 40 (c) H 224
12	Bk. 12 p. 25 (a) Bk. 35 p. 21 (b) Bk. 37 p. 4 (c) Bk. 44 p. 45 (d) Bk. 46 p. 48
13	Bk. 25 p. 4 (a) Bk. 28 p. 62-69 (b) (c) (d) (e) (f) (g) (h) (i) (j) (k) (l) (m) (n) (o) (p) (q) (r) (s) (t) (u) (v) (w) (x) (y) (z) (AA) (AB) (AC) (AD) (AE) (AF) (AG) (AH) (AI) (AJ) (AK) (AL) (AM) (AN) (AO) (AP) (AQ) (AR) (AS) (AT) (AU) (AV) (AW) (AX) (AY) (AZ) (BA) (BB) (BC) (BD) (BE) (BF) (BG) (BH) (BI) (BJ) (BK) (BL) (BM) (BN) (BO) (BP) (BQ) (BR) (BS) (BT) (BU) (BV) (BW) (BX) (BY) (BZ) (CA) (CB) (CC) (CD) (CE) (CF) (CG) (CH) (CI) (CJ) (CK) (CL) (CM) (CN) (CO) (CP) (CQ) (CR) (CS) (CT) (CU) (CV) (CW) (CX) (CY) (CZ) (DA) (DB) (DC) (DD) (DE) (DF) (DG) (DH) (DI) (DJ) (DK) (DL) (DM) (DN) (DO) (DP) (DQ) (DR) (DS) (DT) (DU) (DV) (DW) (DX) (DY) (DZ) (EA) (EB) (EC) (ED) (EE) (EF) (EG) (EH) (EI) (EJ) (EK) (EL) (EM) (EN) (EO) (EP) (EQ) (ER) (ES) (ET) (EU) (EV) (EW) (EX) (EY) (EZ) (FA) (FB) (FC) (FD) (FE) (FF) (FG) (FH) (FI) (FJ) (FK) (FL) (FM) (FN) (FO) (FP) (FQ) (FR) (FS) (FT) (FU) (FV) (FW) (FX) (FY) (FZ) (GA) (GB) (GC) (GD) (GE) (GF) (GG) (GH) (GI) (GJ) (GK) (GL) (GM) (GN) (GO) (GP) (GQ) (GR) (GS) (GT) (GU) (GV) (GW) (GX) (GY) (GZ) (HA) (HB) (HC) (HD) (HE) (HF) (HG) (HH) (HI) (HJ) (HK) (HL) (HM) (HN) (HO) (HP) (HQ) (HR) (HS) (HT) (HU) (HV) (HW) (HX) (HY) (HZ) (IA) (IB) (IC) (ID) (IE) (IF) (IG) (IH) (II) (IJ) (IK) (IL) (IM) (IN) (IO) (IP) (IQ) (IR) (IS) (IT) (IU) (IV) (IW) (IX) (IY) (IZ) (JA) (JB) (JC) (JD) (JE) (JF) (JG) (JH) (JI) (JJ) (JK) (JL) (JM) (JN) (JO) (JP) (JQ) (JR) (JS) (JT) (JU) (JV) (JW) (JX) (JY) (JZ) (KA) (KB) (KC) (KD) (KE) (KF) (KG) (KH) (KI) (KJ) (KK) (KL) (KM) (KN) (KO) (KP) (KQ) (KR) (KS) (KT) (KU) (KV) (KW) (KX) (KY) (KZ) (LA) (LB) (LC) (LD) (LE) (LF) (LG) (LH) (LI) (LJ) (LK) (LL) (LM) (LN) (LO) (LP) (LQ) (LR) (LS) (LT) (LU) (LV) (LW) (LX) (LY) (LZ) (MA) (MB) (MC) (MD) (ME) (MF) (MG) (MH) (MI) (MJ) (MK) (ML) (MM) (MN) (MO) (MP) (MQ) (MR) (MS) (MT) (MU) (MV) (MW) (MX) (MY) (MZ) (NA) (NB) (NC) (ND) (NE) (NF) (NG) (NH) (NI) (NJ) (NK) (NL) (NM) (NN) (NO) (NP) (NQ) (NR) (NS) (NT) (NU) (NV) (NW) (NX) (NY) (NZ) (OA) (OB) (OC) (OD) (OE) (OF) (OG) (OH) (OI) (OJ) (OK) (OL) (OM) (ON) (OO) (OP) (OQ) (OR) (OS) (OT) (OU) (OV) (OW) (OX) (OY) (OZ) (PA) (PB) (PC) (PD) (PE) (PF) (PG) (PH) (PI) (PJ) (PK) (PL) (PM) (PN) (PO) (PP) (PQ) (PR) (PS) (PT) (PU) (PV) (PW) (PX) (PY) (PZ) (QA) (QB) (QC) (QD) (QE) (QF) (QG) (QH) (QI) (QJ) (QK) (QL) (QM) (QN) (QO) (QP) (QQ) (QR) (QS) (QT) (QU) (QV) (QW) (QX) (QY) (QZ) (RA) (RB) (RC) (RD) (RE) (RF) (RG) (RH) (RI) (RJ) (RK) (RL) (RM) (RN) (RO) (RP) (RQ) (RR) (RS) (RT) (RU) (RV) (RW) (RX) (RY) (RZ) (SA) (SB) (SC) (SD) (SE) (SF) (SG) (SH) (SI) (SJ) (SK) (SL) (SM) (SN) (SO) (SP) (SQ) (SR) (SS) (ST) (SU) (SV) (SW) (SX) (SY) (SZ) (TA) (TB) (TC) (TD) (TE) (TF) (TG) (TH) (TI) (TJ) (TK) (TL) (TM) (TN) (TO) (TP) (TQ) (TR) (TS) (TT) (TU) (TV) (TW) (TX) (TY) (TZ) (UA) (UB) (UC) (UD) (UE) (UF) (UG) (UH) (UI) (UJ) (UK) (UL) (UM) (UN) (UO) (UP) (UQ) (UR) (US) (UT) (UU) (UV) (UW) (UX) (UY) (UZ) (VA) (VB) (VC) (VD) (VE) (VF) (VG) (VH) (VI) (VJ) (VK) (VL) (VM) (VN) (VO) (VP) (VQ) (VR) (VS) (VT) (VU) (VV) (VW) (VX) (VY) (VZ) (WA) (WB) (WC) (WD) (WE) (WF) (WG) (WH) (WI) (WJ) (WK) (WL) (WM) (WN) (WO) (WP) (WQ) (WR) (WS) (WT) (WU) (WV) (WW) (WX) (WY) (WZ) (XA) (XB) (XC) (XD) (XE) (XF) (XG) (XH) (XI) (XJ) (XK) (XL) (XM) (XN) (XO) (XP) (XQ) (XR) (XS) (XT) (XU) (XV) (XW) (XX) (XY) (XZ) (YA) (YB) (YC) (YD) (YE) (YF) (YG) (YH) (YI) (YJ) (YK) (YL) (YM) (YN) (YO) (YP) (YQ) (YR) (YS) (YT) (YU) (YV) (YW) (YX) (YY) (YZ) (ZA) (ZB) (ZC) (ZD) (ZE) (ZF) (ZG) (ZH) (ZI) (ZJ) (ZK) (ZL) (ZM) (ZN) (ZO) (ZP) (ZQ) (ZR) (ZS) (ZT) (ZU) (ZV) (ZW) (ZX) (ZY) (ZZ)
14	Bk. 25 p. 4 (a) Bk. 25 p. 14 (b) Bk. 29 p. 9-10 (c) Bk. 72 p. 39-40
15	Bk. 25 p. 71-72-73 (a) Bk. 45 p. 24 (b) Bk. 52 p. 1
16	Bk. 50 p. 18
17	Bk. 34 p. 20 (a) Bk. 41 p. 18-19
18	Bk. 72 p. 12-15 (See Sub-Div. in Ed. Book)
19	Bk. 48 p. 49 (a) Bk. 72 p. 5-9
20	Bk. 27 p. 50 (a) Bk. 29 p. 32 (b) Bk. 34 p. 30 (c) Bk. 72 p. 14
21	Bk. 27 p. 58 (a) Bk. 41 p. 20 (b) Bk. 30 p. 5
22	Bk. 31 p. 45 (a) Bk. 33 p. 1
23	Bk. 29 p. 3-2-13 (a) Bk. 61 p. 28 (b) Bk. 72 p. 39
24	Bk. 29 p. 58 (a) Bk. 31 p. 38-39 (b) Bk. 61 p. 27-28
25	Bk. 39 p. 58 (a) Bk. 43 p. 44 (b) Bk. 50 p. 20 (c) Bk. 73 p. 32
26	Bk. 25 p. 23 (a) Bk. 30 p. 5 (b) Bk. 37 p. 16-18 (c) Bk. 45 p. 70 (d) Bk. 50 p. 21 (e) Bk. 83 p. 14
27	Bk. 34 p. 9-13 (a) Bk. 45 p. 71 (b) Bk. 33 p. 1
28	Bk. 40 p. 11
29	Bk. 29 p. 32-33
30	Bk. 75 p. 1 (a) LL-A (b)
31	Bk. 75 p. 2 (a) LL-A (b)
32	
33	Bk. 90 p. 15-18 (a) F. 165
34	Bk. 83 p. 1
35	Bk. 30 p. 6-7 (a) Bk. 31 p. 22-23-25-26 (b) Bk. 41 p. 28 (c) Bk. 41 p. 46 (d) Bk. 83 p. 4
36	Bk. 58 p. 26-27-29 (a) Bk. 33 p. 14

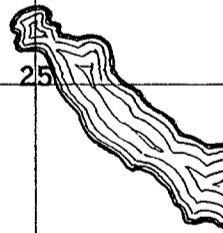
Township 34 Range 4



DATE	REMARKS
1	Bk. 51 p. 31 Bk. 59 p. 1 Bk. 67 p. 11
2	Bk. 64 p. 30 Bk. 64 p. 49-55 $\frac{34}{265}$
3	Bk. 63 p. 8 - E-114
4	Bk. 47 p. 31-45 Bk. 48 p. 25-E-114
5	Bk. 43 p. 31 Bk. 45 p. 57-59 Bk. 72 p. 54-55
6	Bk. 9 p. 3; Bk. 9 p. 4; Bk. 9 p. 5; Bk. 37 p. 41 Bk. 49 p. 52 & 58; Fol. A-G; $\frac{H}{24}$
7	Bk. 12 p. 25 Bk. 62 p. 35
8	Bk. 60 p. 64
9	Bk. 47 p. 10-12-14 + 30-31-33-35
10	Bk. 9 p. 12 Bk. 47 p. 12-36-39-40-42 Bk. 66 p. 31 Bk. 73 p. 27
11	Bk. 10 p. 52
12	Bk. 59 p. 2 (a) Bk. 61 p. 139
13	Bk. 67 p. 36 Bk. 67 p. 55 Bk. 105 p. 39 [C-D-E-F-F]=Fol. A-14
14	Bk. 42 p. 31-42-61-63-68 Bk. 63 p. 24-25 Bk. 105 p. 38 $\frac{H}{119}$ $\frac{H}{123}$
15	Bk. 53 p. 3 Bk. 53 p. 60 Bk. 70 p. 26 - L.L. E. 136
16	Bk. 40 p. 57 Bk. 43 p. 49-50-52 Bk. 47 p. 7 Bk. 51 p. 57 Bk. 59 p. 54 - L.L. E. 136
17	Bk. 47 p. 51-65 Bk. 51 p. 45-46 Bk. 61 p. 47 Bk. 89 p. 52 ($\frac{35}{285}$)
18	Bk. 44 p. 48 Bk. 53 p. 26 Bk. 61 p. 47 ($\frac{35}{285}$)
19	Bk. 38 p. 21 Bk. 48 p. 78-79-80 Bk. 61 p. 27
20	Bk. 9 p. 10 Bk. 36 p. 9 Bk. 51 p. 64 Bk. 54 p. 8
21	Bk. 3 p. 10
22	Bk. 3 p. 13
23	$\frac{H}{219}$
24	Bk. 47 p. 56-57-58 (A)-Fol. A-14 (B, C, & D) Fol. 1-14; $\frac{H}{219}$
25	Bk. 60 p. 67-68 $\frac{H}{219}$
26	(A & B) Fol. A-25 $\frac{H}{219}$
27	$\frac{33}{230}$
28	Bk. 47 p. 5 Bk. 70 p. 19-22 L.L. F. 135 $\frac{33}{230}$
29	Bk. 47 p. 6 Bk. 48 p. 46 Bk. 50 p. 56 Bk. 52 p. 37
30	Bk. 25 p. 33 Bk. 38 p. 13 Bk. 67 p. 14
31	Bk. 27 p. 3-4-5-6-7-8-9 Bk. 29 p. 25+50 Bk. 35 p. 5 Bk. 37 p. 37 Bk. 48 p. 33 Bk. 77 p. 2
32	Bk. 36 p. 20 Bk. 37 p. 14 Bk. 49 p. 6-9 Bk. 49 p. 24 Bk. 105 p. 40 Bk. 105 p. 43
33	$\frac{33}{230}$ Bk. 67 p. 65
34	$\frac{33}{230}$
35	$\frac{33}{230}$
36	$\frac{36}{308}$ $\frac{33}{230}$

Township 34 Range 6

6	5	4	3	2	1
7	8	9	10	11	12
18	17	16	15	14	13
19	20	21	22	23	24
30	29	28	27	26	25
31	32	33	34	35	36



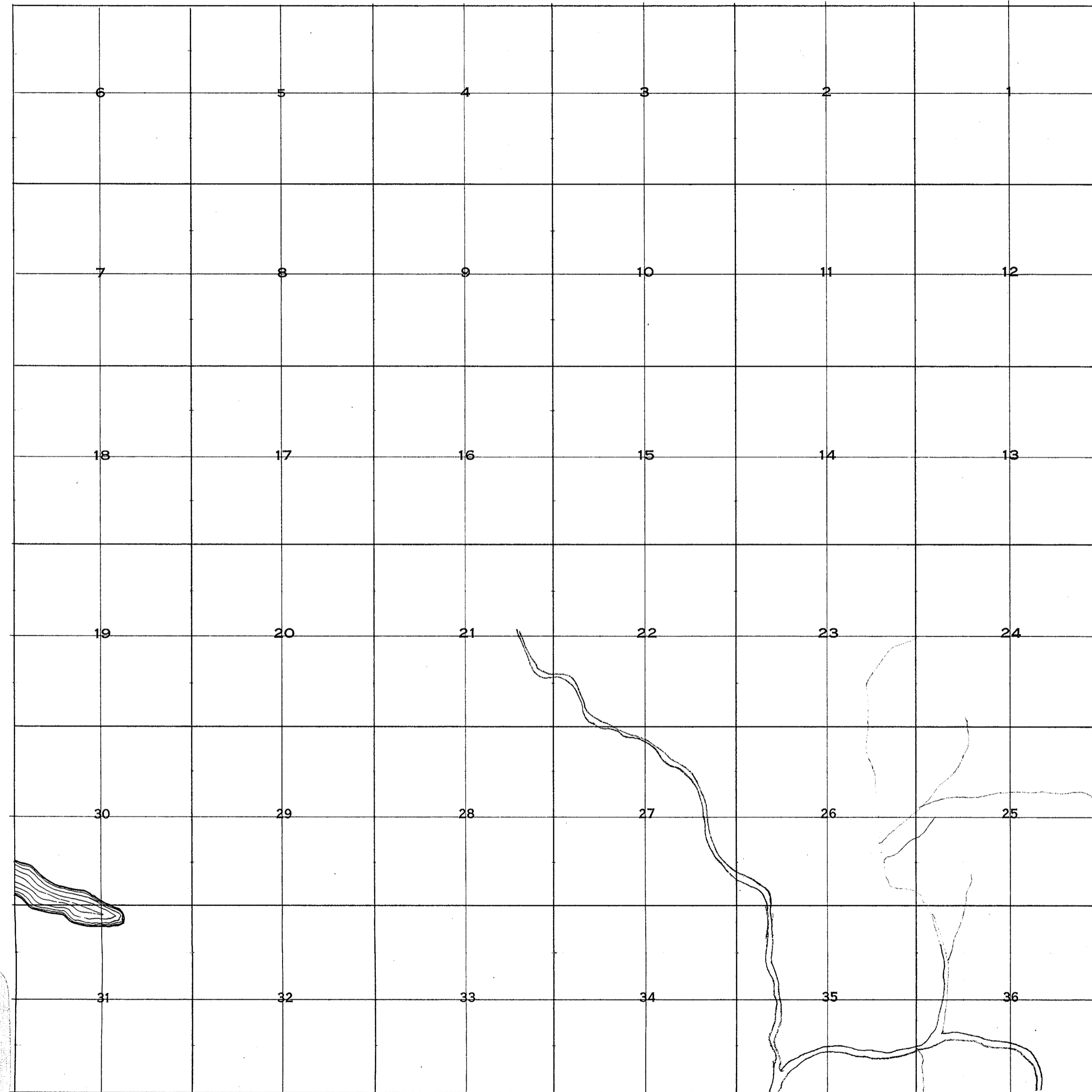
DATE

REMARKS

6

7

Township 34 Range 7



DATE

REMARKS

7

8

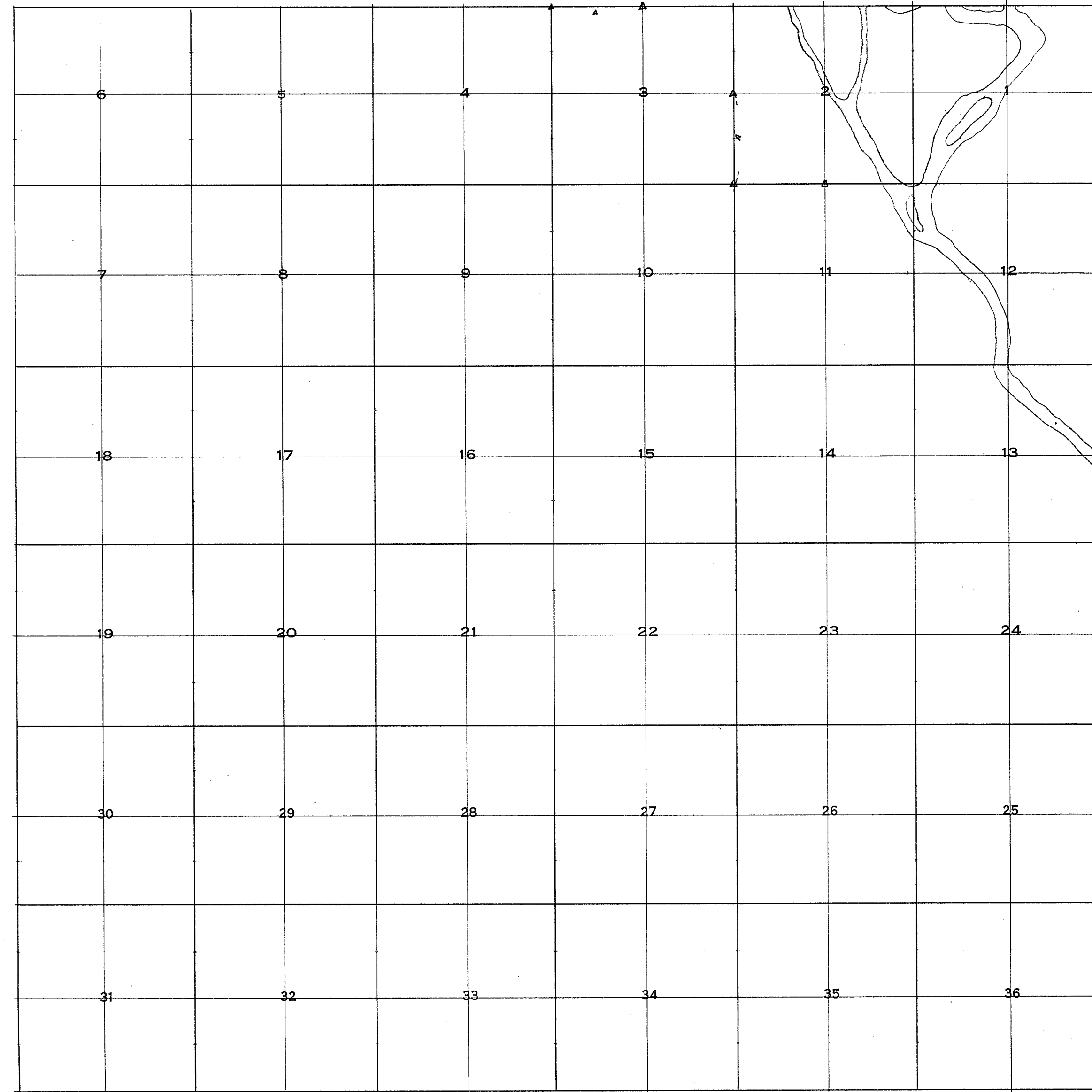
Township 34 Range 8

6	5	4	3	2	1
7	8	9	10	11	12
18	17	16	15	14	13
19	20	21	22	23	24
30	29	28	27	26	25
31	32	33	34	35	36

DATE

REMARKS

Township 34 Range 9



DATE

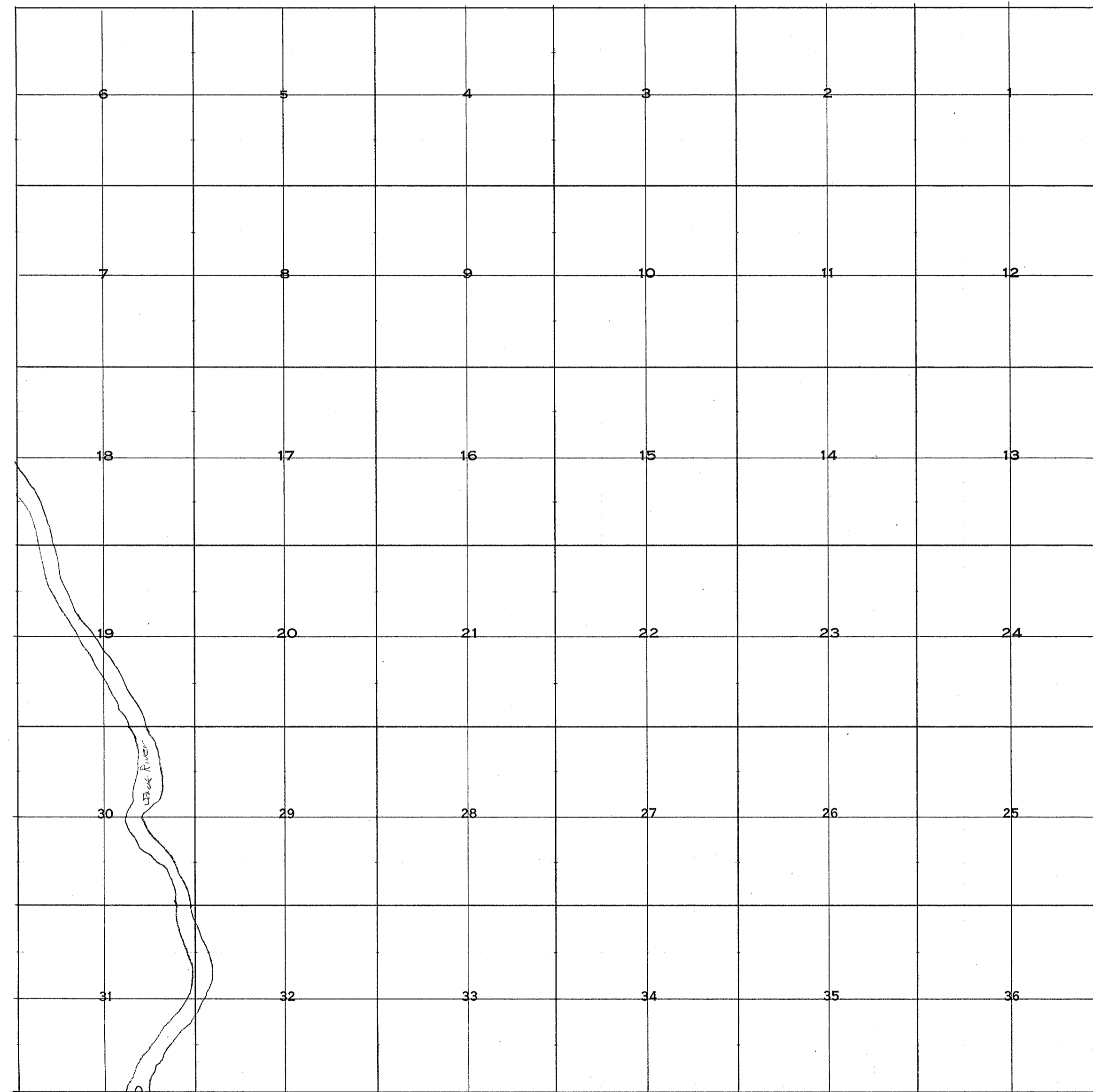
REMARKS

1
2
3

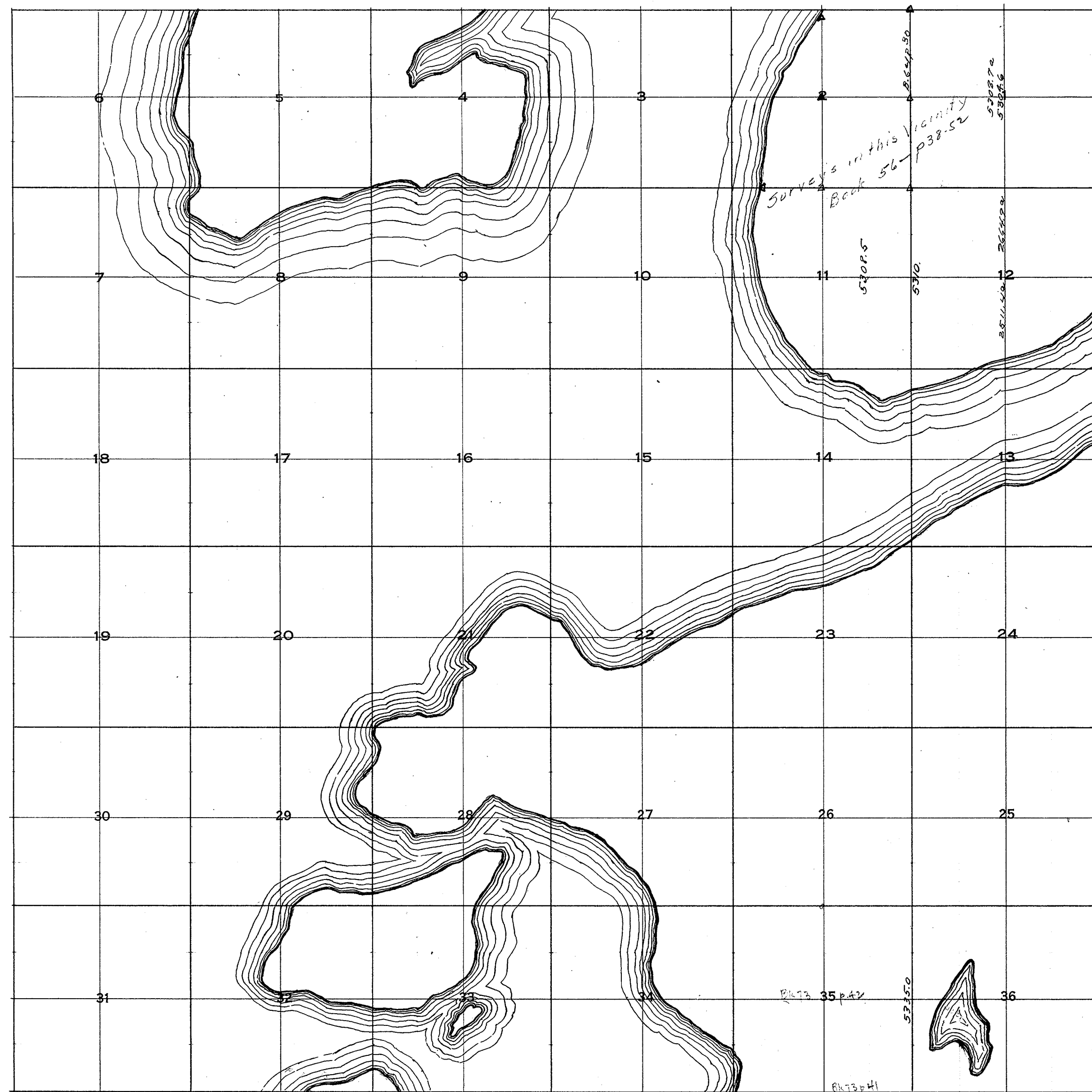
(A) F-1. A-23 (A ³⁵/₂₄₂)
A ³⁵/₂₄₂ ³³/₂₄₄

INDEX TO SURVEYOR'S RECORDS

Township 34 Range 10

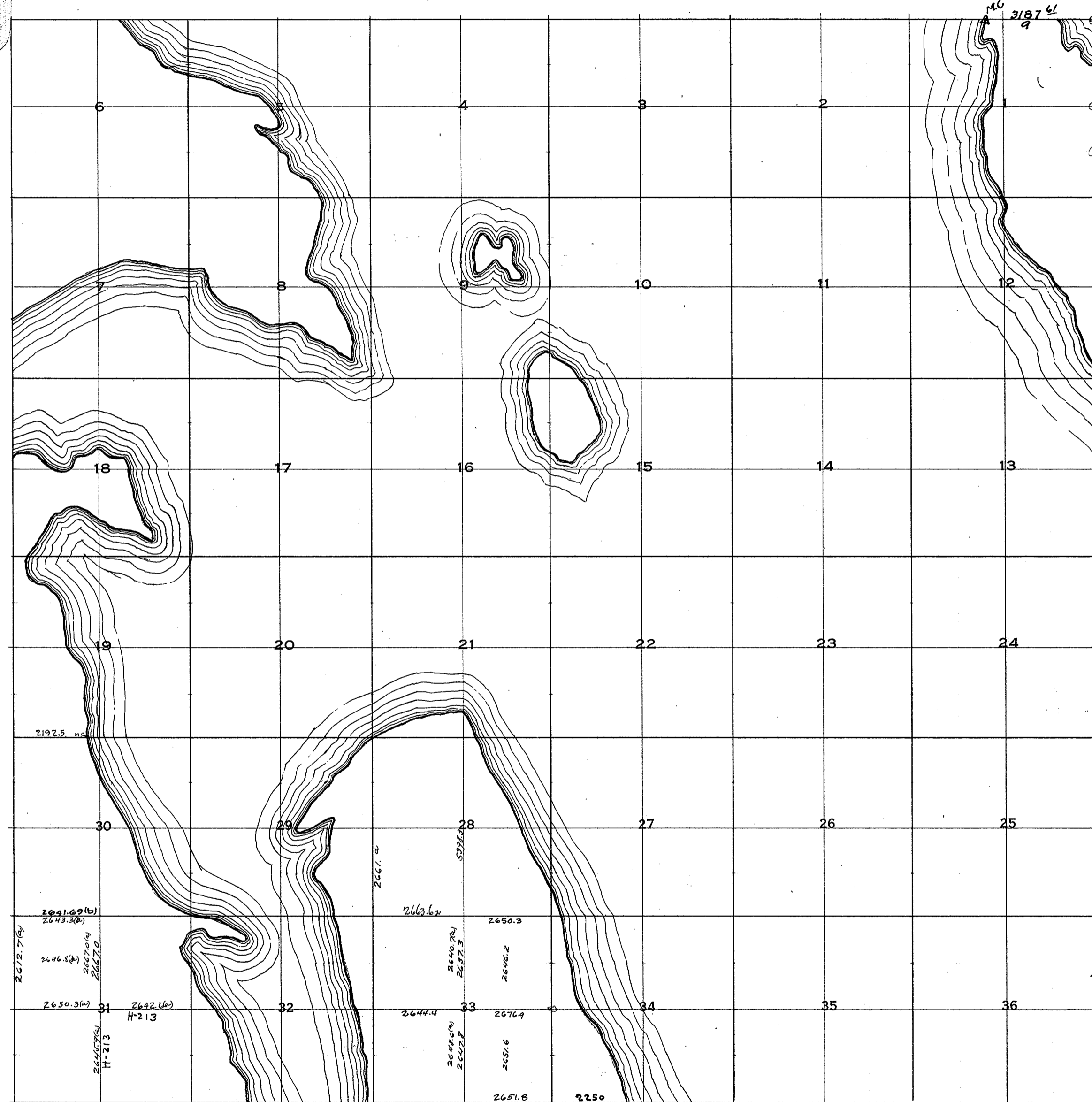


Township 33N Range 1E



	DATE	REMARKS
1	Bk. 71 p. 29 Bk. 49 p. 4 35/240 35/240	
11 12	Bk. 50 p. 51 Bk. 50 p. 47-48 Bk. 71 p. 28	
35	B. 73 p. 39	

Township 35 Range 2

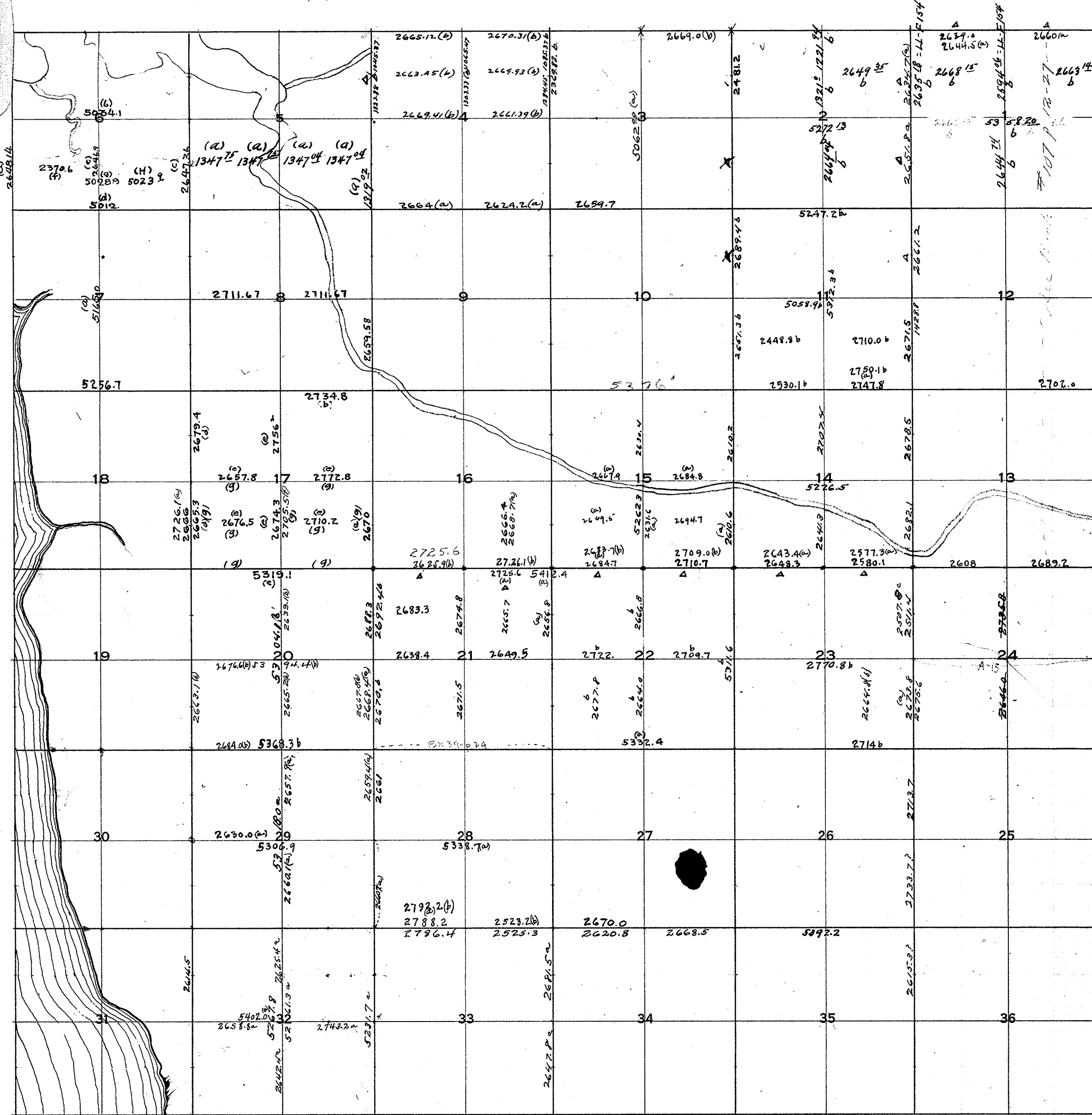


	DATE	REMARKS
1	LL ^(a) F146	
19	Bk. 80 p. 55	
28	Bk. 60 p. 42 Bk. 67 p. 51	
30	Bk. E 95	
31	Bk. 73 p. 50 Bk. 70 ^(a) p. 27-31 - H. 21 B	
33	Bk. 51 p. 7 Bk. 66 ^(a) p. 41-42	
34	Bk. 29 p. 44	

22

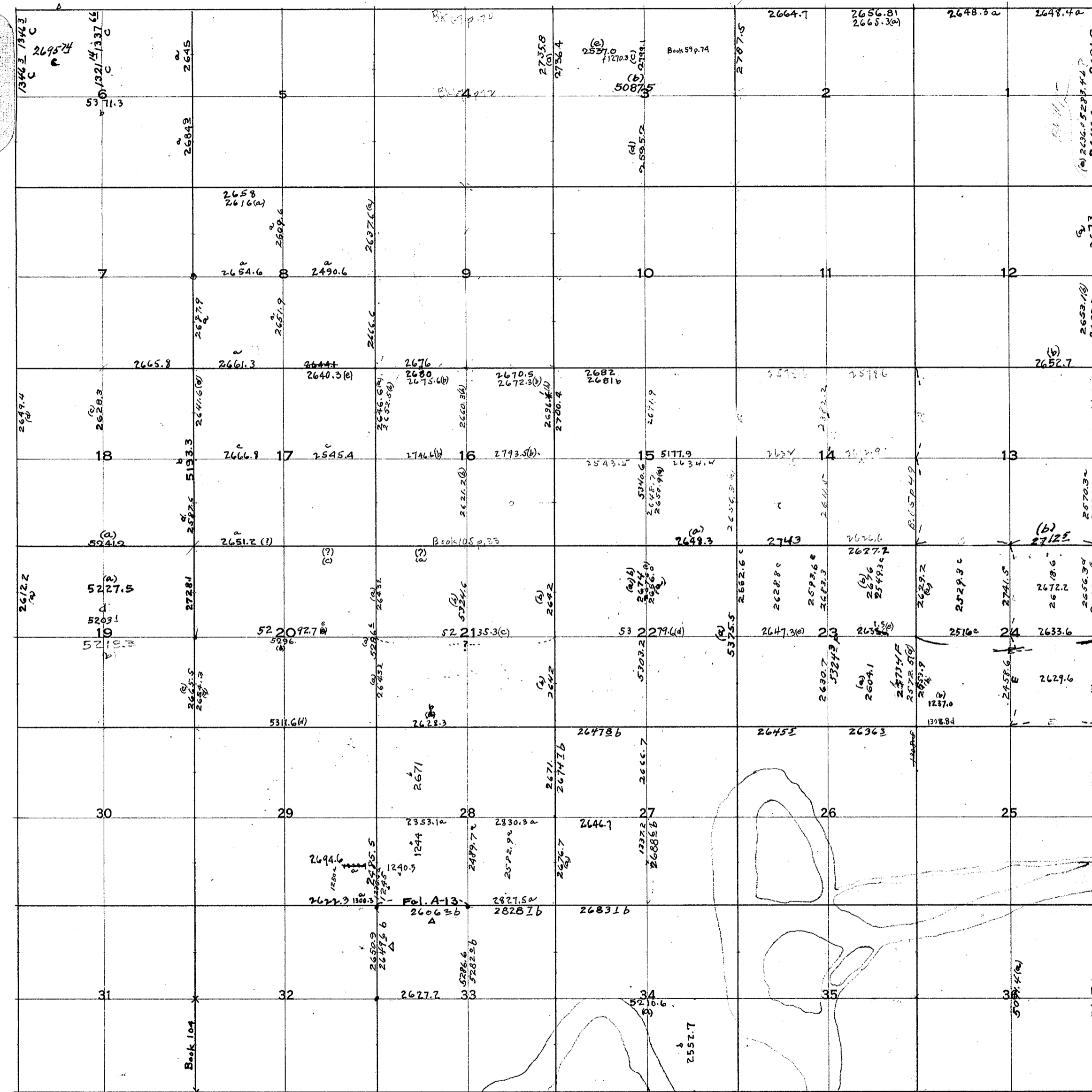
33

Township 35 Range 3



DATE	REMARKS
1	Bk. 67 p. 26 Bk. 107 p. 12 LL-F 154 (a) 3/294
2	Bk. 42 p. 30 Bk. 107 p. 4-6 LL-F 154 (a) 3/294
3	Bk. 21 p. 22 Bk. 39 p. 30 Bk. 110 p. 4-10 Book 62 p. 63 Full Subdiv
4	Bk. 22 p. 20-22 L.L. E-10 (a) 3/258
5	LL 146 LL-F 146 (a) 3/258
6	Bk. 9 p. 13; Bk. 9 p. 14; Bk. 9 p. 15; Bk. 9 p. 17; Bk. 9 p. 16; Bk. 9 p. 19; Bk. 9 p. 22 LL-F 156
7	Bk. 9 p. 17; Bk. 35 p. 51
8	F. 164
9	Bk. 22 p. 20-22
10	Bk. 22 p. 20-22 (a) 3/294
11	Bk. 30 p. 11 Bk. 34 p. 24 Bk. 50 p. 44-45+50 (a) 3/294
12	Bk. 107 p. 9-11-21 (a) 3/294
13	Book 22 p. 16-17-18
14	Bk. 30 p. 9-10-19-22 Bk. 36 p. 53-54 Bk. 47 p. 67 Bk. 59 p. 1 (a) 3/294 (b) 3/294 (c) 3/294 (d) 3/294 (e) 3/294 (f) 3/294 (g) 3/294 (h) 3/294 (i) 3/294 (j) 3/294 (k) 3/294 (l) 3/294 (m) 3/294 (n) 3/294 (o) 3/294 (p) 3/294 (q) 3/294 (r) 3/294 (s) 3/294 (t) 3/294 (u) 3/294 (v) 3/294 (w) 3/294 (x) 3/294 (y) 3/294 (z) 3/294
15	Bk. 30 p. 20-21-50+55 Bk. 39 p. 1 (a) 3/294 (b) 3/294 (c) 3/294 (d) 3/294 (e) 3/294 (f) 3/294 (g) 3/294 (h) 3/294 (i) 3/294 (j) 3/294 (k) 3/294 (l) 3/294 (m) 3/294 (n) 3/294 (o) 3/294 (p) 3/294 (q) 3/294 (r) 3/294 (s) 3/294 (t) 3/294 (u) 3/294 (v) 3/294 (w) 3/294 (x) 3/294 (y) 3/294 (z) 3/294
16	Bk. 37 p. 7 Bk. 37 p. 26 Bk. 50 p. 54 Bk. 49 p. 1 (a) 3/294 (b) 3/294 (c) 3/294 (d) 3/294 (e) 3/294 (f) 3/294 (g) 3/294 (h) 3/294 (i) 3/294 (j) 3/294 (k) 3/294 (l) 3/294 (m) 3/294 (n) 3/294 (o) 3/294 (p) 3/294 (q) 3/294 (r) 3/294 (s) 3/294 (t) 3/294 (u) 3/294 (v) 3/294 (w) 3/294 (x) 3/294 (y) 3/294 (z) 3/294
17	Bk. 25 p. 40 Bk. 25 p. 47 Bk. 25 p. 49 Bk. 25 p. 50 Bk. 25 p. 53-55-56-57 Bk. 60 p. 56, 40/456
18	Bk. 25 p. 32 Bk. 59 p. 3
19	
20	Bk. 39 p. 11 Bk. 56 p. 68 Bk. 66 p. 4-8-9-10-11
21	Bk. 39 p. 22-23-24-25 Bk. 46 p. 21 Bk. 53 p. 19-20
22	Bk. 25 p. 10 Bk. 42 p. 38 (a) 3/294 (b) 3/294 (c) 3/294 (d) 3/294 (e) 3/294 (f) 3/294 (g) 3/294 (h) 3/294 (i) 3/294 (j) 3/294 (k) 3/294 (l) 3/294 (m) 3/294 (n) 3/294 (o) 3/294 (p) 3/294 (q) 3/294 (r) 3/294 (s) 3/294 (t) 3/294 (u) 3/294 (v) 3/294 (w) 3/294 (x) 3/294 (y) 3/294 (z) 3/294
23	Bk. 30 p. 14 Bk. 31 p. 49 Bk. 50 p. 26-27 Bk. 72 p. 52 (a) 3/294 (b) 3/294 (c) 3/294 (d) 3/294 (e) 3/294 (f) 3/294 (g) 3/294 (h) 3/294 (i) 3/294 (j) 3/294 (k) 3/294 (l) 3/294 (m) 3/294 (n) 3/294 (o) 3/294 (p) 3/294 (q) 3/294 (r) 3/294 (s) 3/294 (t) 3/294 (u) 3/294 (v) 3/294 (w) 3/294 (x) 3/294 (y) 3/294 (z) 3/294
24	Bk. 30 p. 14 Bk. 31 p. 49 Bk. 50 p. 26-27 Bk. 72 p. 52 LL-A 15
25	
26	Bk. 72 p. 51
27	Bk. 67 p. 35
28	Bk. 53 p. 19-20 Bk. 56 p. 53-54-55-56 Bk. 62 p. 24
29	Bk. 76 p. 67 Bk. 66 p. 4-5-7
30	
31	Bk. 46 p. 40
32	Bk. 64 p. 64 Bk. 105 p. 6-8-10-14
33	Bk. 52 p. 65-67 Bk. 54 p. 27-31
34	Bk. 52 p. 65-67
35	Bk. 44 p. 2 Bk. 52 p. 65-67 Bk. 72 p. 50
36	

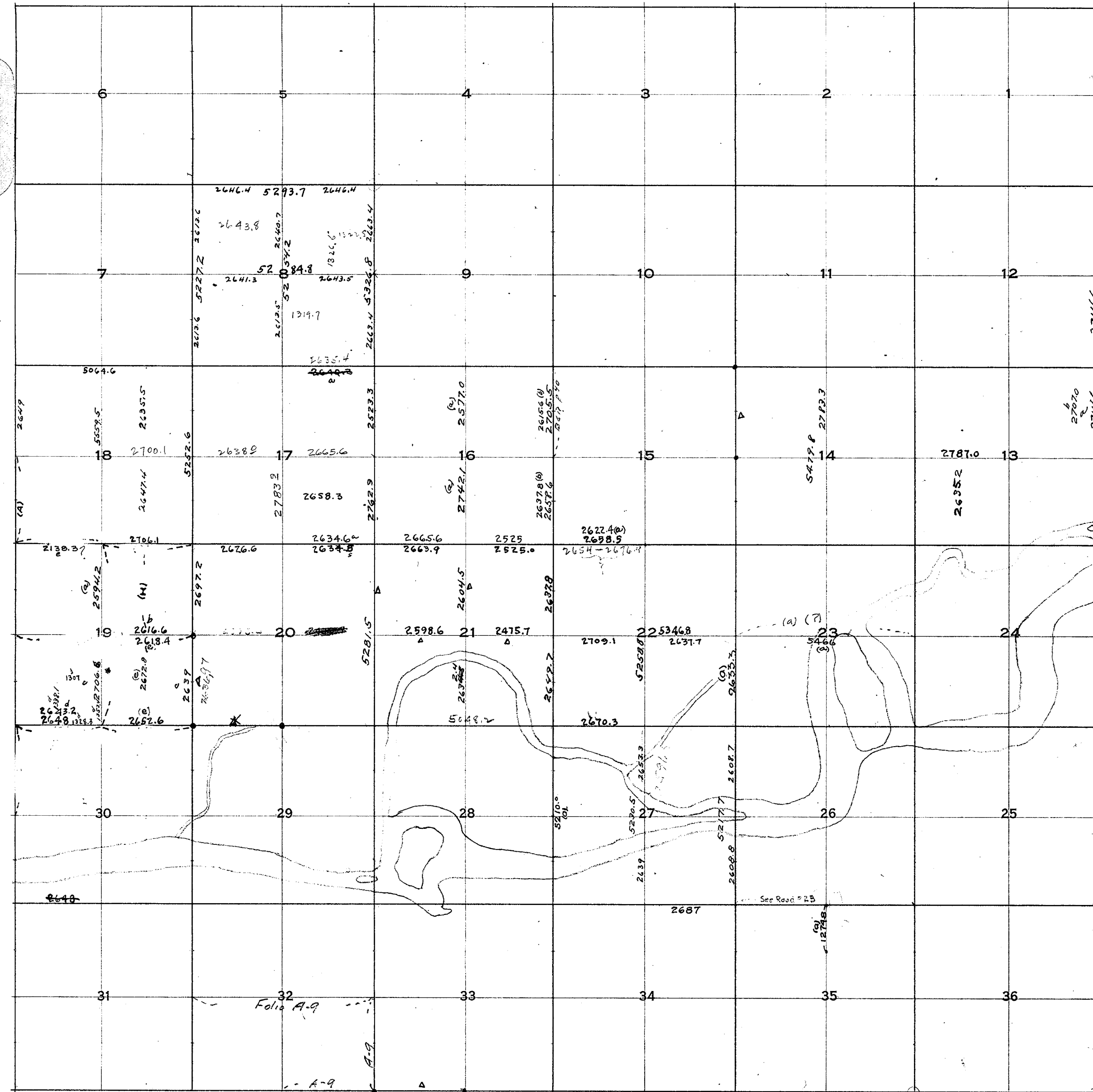
Township 35 Range 4



DATE REMARKS

1	Bk. 42 p. 49-52 Bk. 64 p. 14 Bk. 44 p. 21 Bk. 11 p. 1
2	Bk. 59 p. 68-70 Bk. 66 p. 64
3	Bk. 2 p. 23; Bk. 3 p. 25; Bk. 9 p. 27; Bk. 9 p. 28; Bk. 9 p. 30 Bk. 53 p. 67
4	Bk. 63 p. 70
5	
6	Bk. 24 p. 53-61 Bk. 51 A p. 62 LL-F 154 (A 3/29)
7	Bk. 41 p. 48
8	Bk. 48 p. 27 Bk. 49 p. 36-37-38-39-40-41-42-43
9	Bk. 41 p. 48 Bk. 63 p. 28
10	
11	
12	Bk. 36 p. 46 Bk. 39 p. 28 Bk. 41 p. 1-2
13	Bk. 36 p. 36 Bk. 44 p. 2; E-180
14	Bk. 53 p. 4 Bk. 71 A p. 37 A-Fol. A-14
15	Bk. 30 p. 33-40-45-47-48 Bk. 40 p. 10-11-12 Bk. 48 p. 32
16	Bk. 48 p. 32 Bk. 57 p. 6 Bk. 46 p. 39
17	Bk. 24 p. 18 - Bk. 24 p. 66 Bk. 44 p. 14 Bk. 48 p. 53 Bk. 49 p. 62
18	Bk. 39 p. 42 Bk. 31 p. 9 Bk. 34 p. 28 Bk. 28 p. 58
19	Bk. 25 p. 65-66-68 Bk. 25 p. 67 Bk. 30 p. 18 Bk. 41 p. 5 LL-A-15
20	Bk. 2 p. 19; Bk. 2 p. 20; Bk. 2 p. 25; Bk. 41 p. 5-6-7 Bk. 72 p. 29
21	Bk. 2 p. 25; Bk. 31 p. 51 Bk. 41 p. 7-8-11 Bk. 72 p. 29
22	Bk. 33 p. 38-39 Bk. 42 p. 13 Bk. 42 p. 53-55 Bk. 44 p. 13 Bk. 45 p. 39 Bk. 72 p. 27
23	Bk. 34 p. 44 Bk. 35 p. 47 Bk. 43 p. 21 Bk. 50 p. 31-32-34-35 Bk. 65 p. 21 Bk. 72 p. 24-25-26 H-199
24	Bk. 33 p. 33-35-39 Bk. 35 p. 53 Bk. 36 p. 23-24 Bk. 50 p. 33 Bk. 94 p. 1 Bk. 104 p. 27 (E) - Fol. A-15 <i>should be in R 35 N R 3 E W 1/4</i>
25	
26	Bk. 47 p. 27 H-199
27	Bk. 39 p. 37-39 Bk. 40 p. 44-45-46 H-199
28	Bk. 49 p. 34 Bk. 50 p. 36-39 Fol. A-13
29	Bk. 47 p. 22-23-27 Bk. 49 p. 18
30	
31	Book 104
32	Bk. 66 p. 34 - Book 104
33	Bk. 43 p. 34-35 Fol. A-13 <i>b 3/1/17</i>
34	Bk. 9 p. 32; Bk. 22 p. 10
35	
36	Bk. 62 p. 30 Bk. 63 p. 23

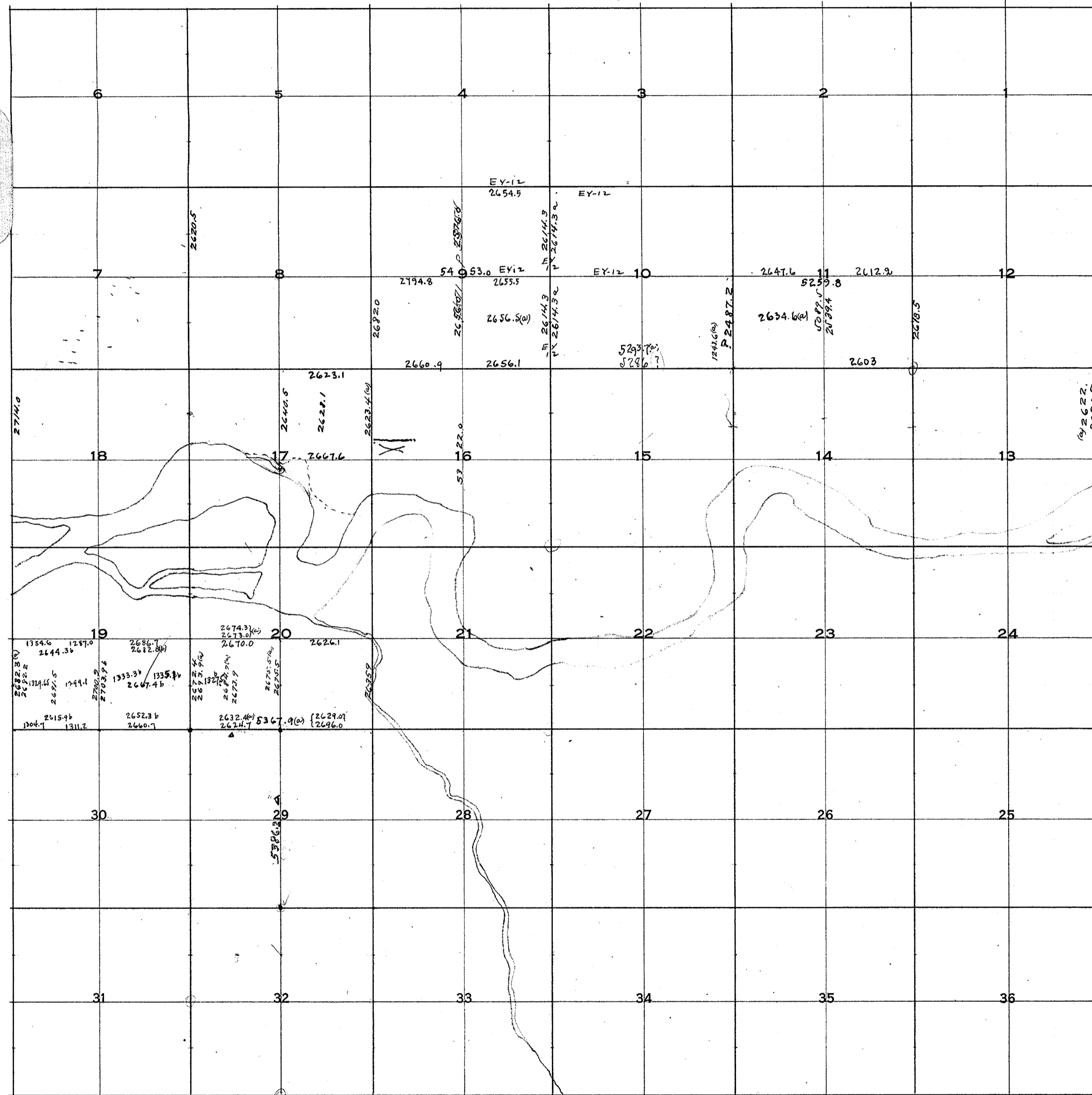
Township 35 Range 5



DATE REMARKS

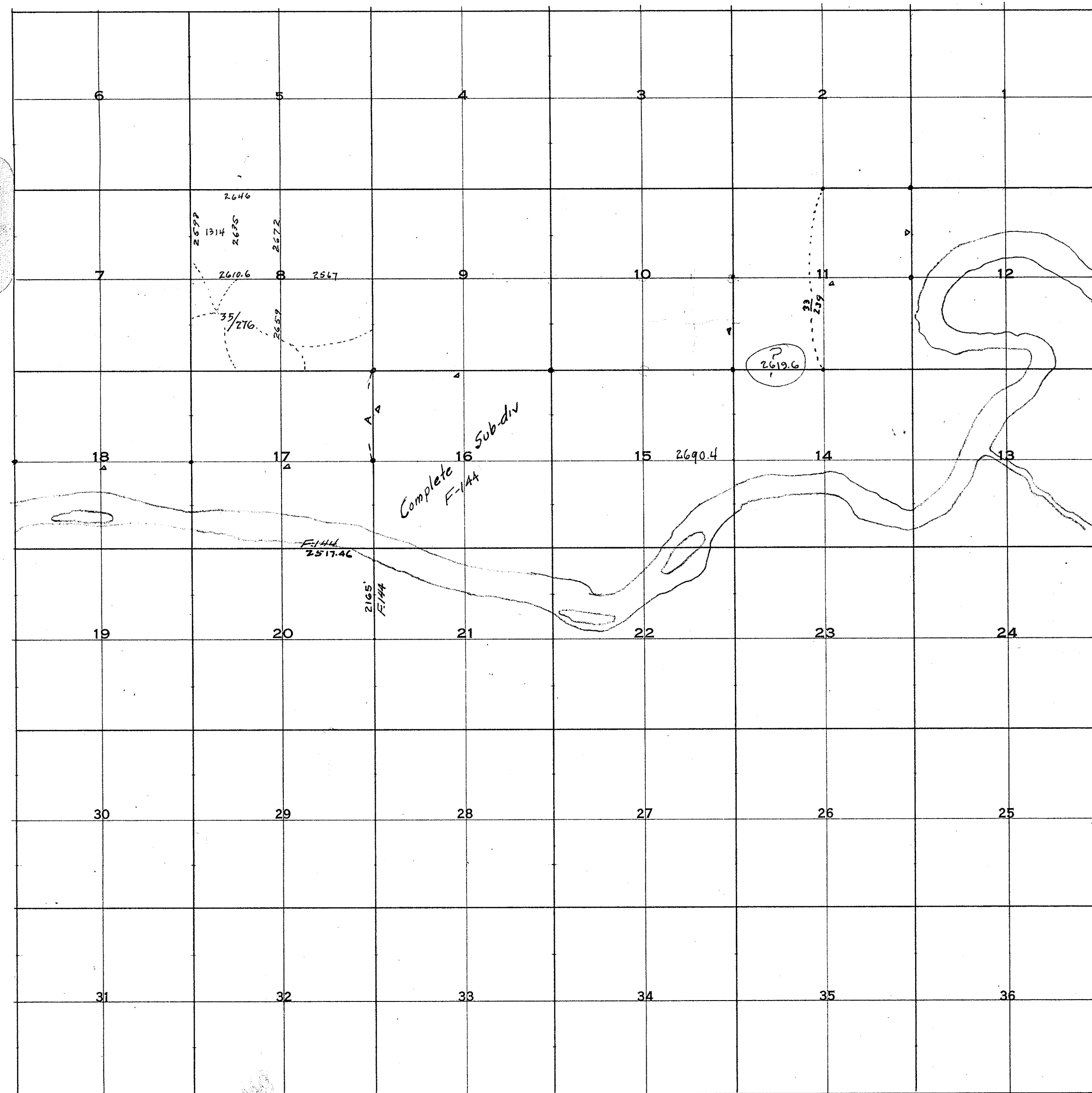
1		
2		
3		
4		
5		
6		Comp. subdiv. File FZ-20
7		Part. " " " "
8		Bk. 46 p. 254-50
9		
10		
11		
12		Bk. 45 p. 17
13		Bk. 42 p. 8-9 Bk. 45 p. 17 Bk. 46 p. 13
14		Bk. 45 p. 14-15 ³⁶ / ₃₁₈
15		Bk. 50 p. 51 Bk. 61 p. 40 Bk. 71 p. 23 - H-198
16		Bk. 50 p. 52 Bk. 54 p. 9 Bk. 60 p. 25 - H-198
17		Bk. 48 p. 47-58 Bk. 49 p. 62
18		Bk. 48 p. 47-58 Bk. 46 p. 4-5-6-7-8-9-10 A-5-A-14
19		Bk. 38 p. 46 Bk. 41 p. 31 Bk. 44 p. 3 Bk. 46 p. 17-18 Bk. 47 p. 70 Bk. 48 p. 7-8-11-6 ³³ / ₂₃₈
20		Bk. 38 p. 29-31-32 ³³ / ₂₃₈
21		Bk. 37 p. 30-36-37-40 (A ³⁶ / ₂₉₅)
22		Bk. 9 p. 30-37 (A) Bk. 39 p. 14-15-16-17
23		Bk. 2 p. 44 (A) 24-25-45 (A, B)
24		
25		
26		See Rec. R# 23
27		Bk. 2 p. 70, Bk. 48 p. 62-66
28		
29		
30		
31		
32		
33		³⁴ / ₂₆₉
34		Bk. 51 p. 42
35		(A) Fol. A-20
36		F 149

Township 35 Range 6



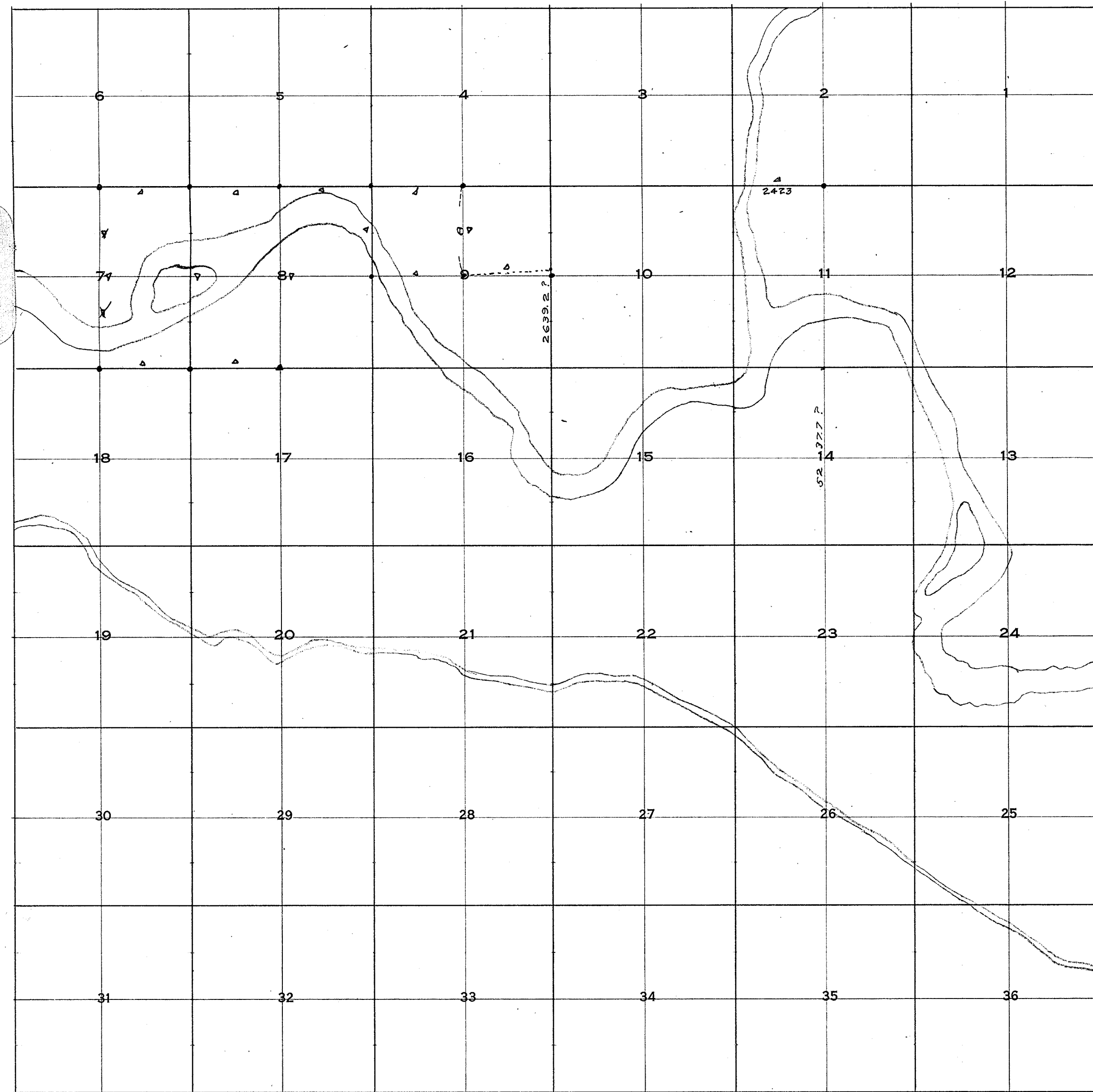
	DATE	REMARKS
8		Bk 38 p. 5
9		Bk 71 p. 53-54-56-57-59 Bk 104 p. 6 - EY-12.
10		Bk 59 p. 60 Bk 64 p. 50-52 - EY-12
11		Bk 60 p. 27-29-30 Bk 104 p. 10
13		Bk 59 p. 55 Bk 53 p. 30 Bk 59 p. 61
16		Bk 71 p. 59
17		Bk 46 p. 4 6+49 Bk 44 p. 20
18		Bk 45 p. 12
19		Bk 66 p. 57-61 Bk 70 p. 55 Bk 92 p. 61-2-3
20		Bk 44 p. 61 Bk 70 p. 39-42+55 Bk 92 p. 61-2-3
29	3/23/28 H 21	

Township 35 Range 7



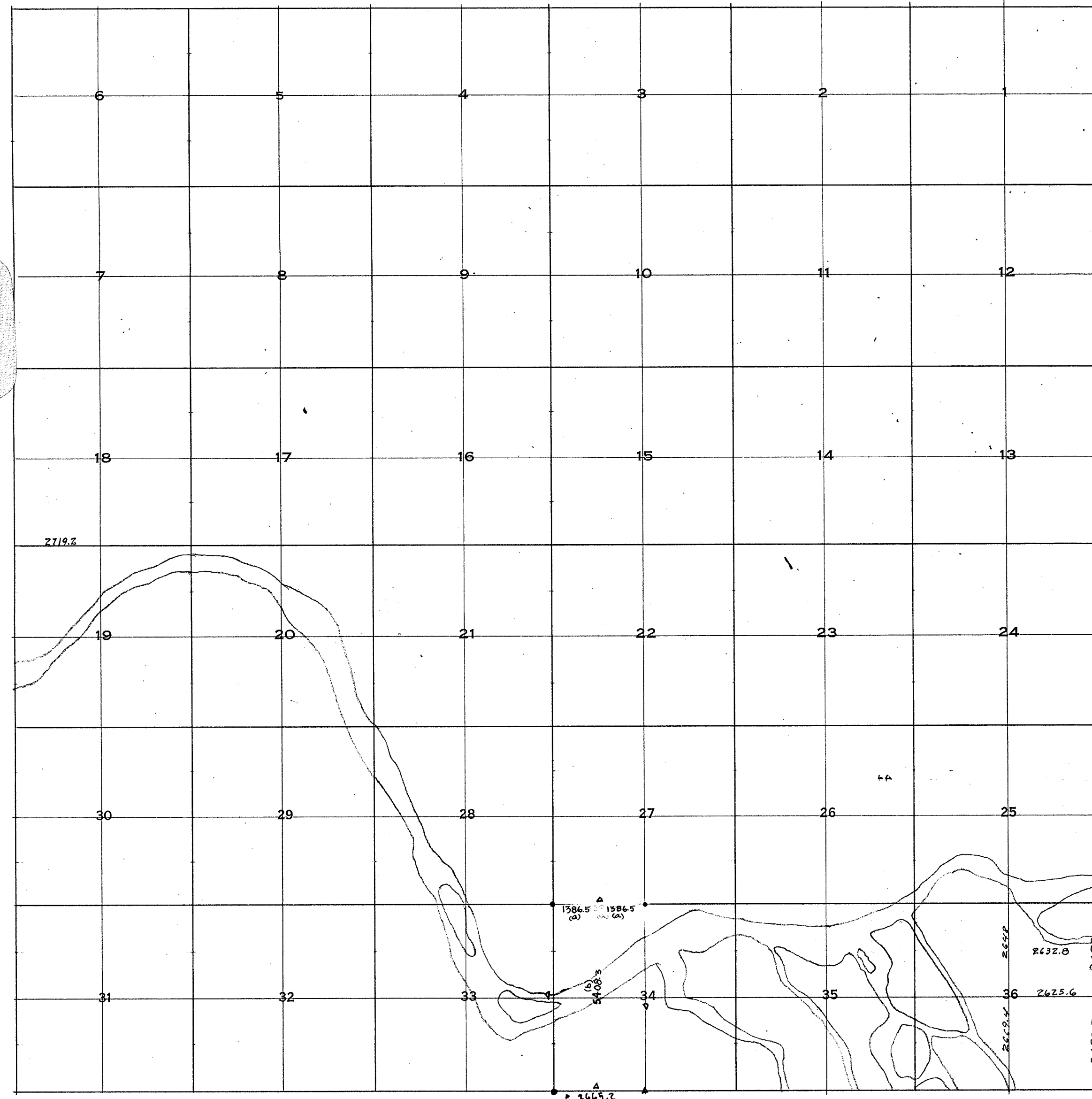
	DATE	REMARKS
1		
2		
3		
4		
5		
6		
7		
8	Bk. 50 p. 23	35/276
9		F-144 - D-80
10	D-80	
11	Bk. 104 p. 56	D 80 33
12	D-80	239
13		
14		
15	Bk. 104 p. 1	F-144
16		F-144 D-80
17		(A) Fol. A-22 F-144 D-80
18	D-80	
19		
20		Bk. 10 p. 1 F-144
21		F-144

Township 35 Range 8



	DATE	REMARKS
1		
2	3/31	Line of Town Mon.
3		
4		
5		
6		
7	3/25	
8	3/25	
9		Bk. 57 p. 26-28; A. Fol. A-22 3/25
11		Bk. 50 p. 16
14		Bk. 104 p. 18

Township 35 Range 9



	DATE	REMARKS
1		
2		
3		
4		
5		
6		
7		
8		
9		
10		
11		
12		
13		
14		
15		
16		
17		
18	Bk. 49 p. 31	
19		
20		
21		
22		
23		
24		
25		
26		
27		
28		
29		
30		
31		
32		
33		
34		See S.R.P. # 31
35		
36		

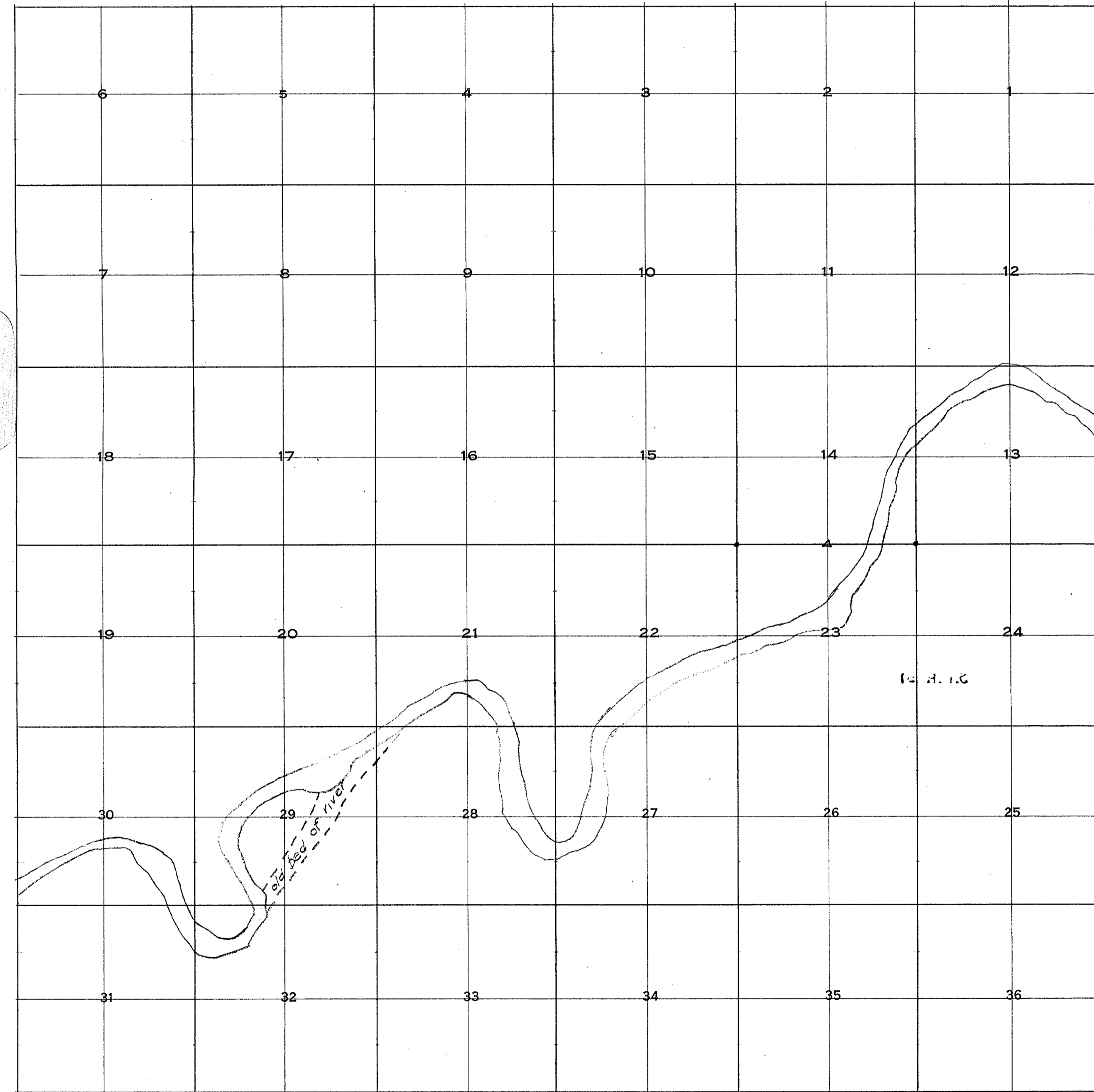
Bk. 49 p. 31

See S.R.P. # 31

Bk. 5 p. 28; Bk. 7 p. 29; (A 35/252) 33/244

Bk. 7 p. 38-39-40-41

Township 35 Range 10

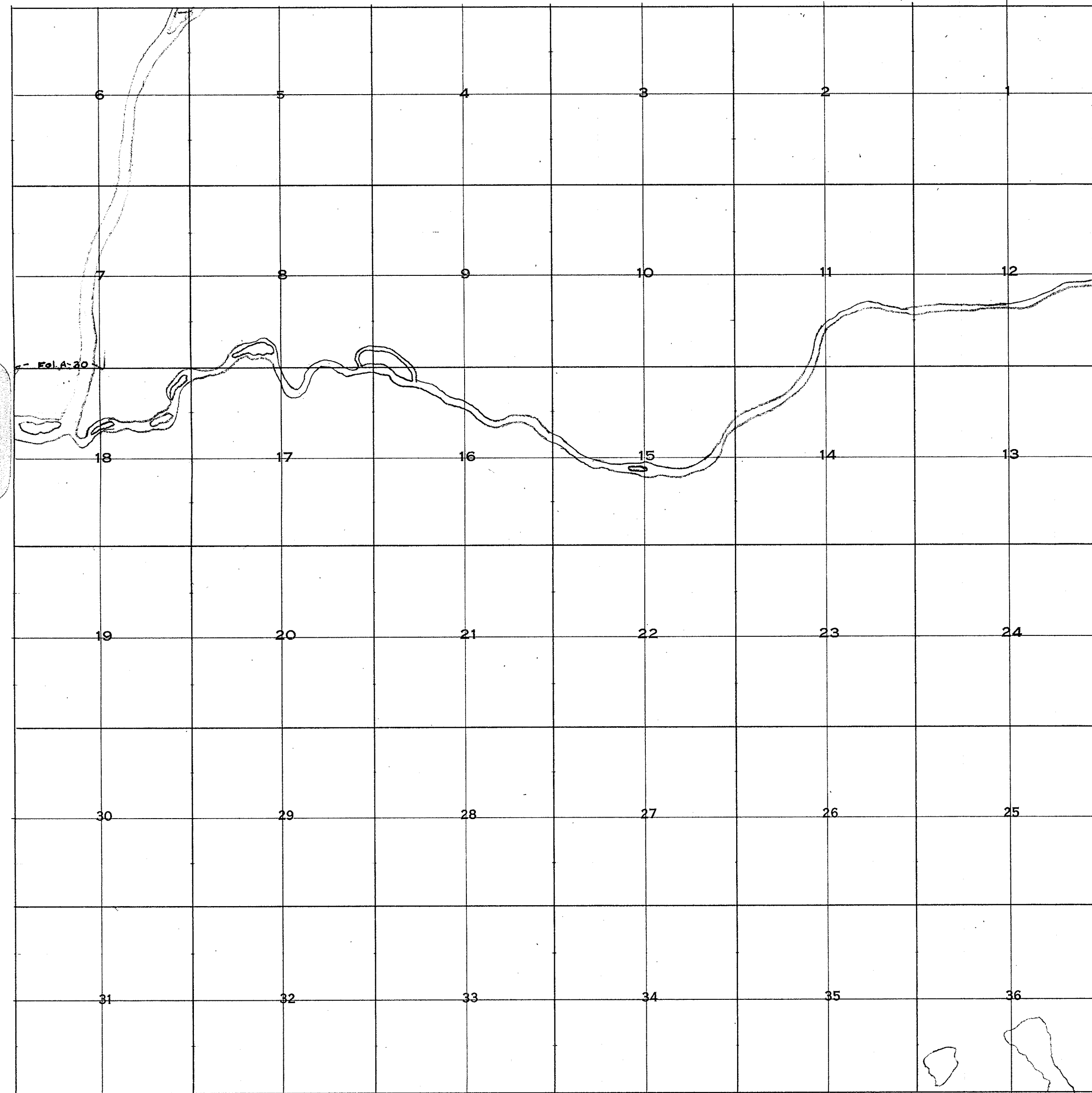


10

10

DATE		REMARKS
14	11/21/16	
23	11/21/16	
30		See S.R.R. 31-

Township 35 Range 11



DATE

REMARKS

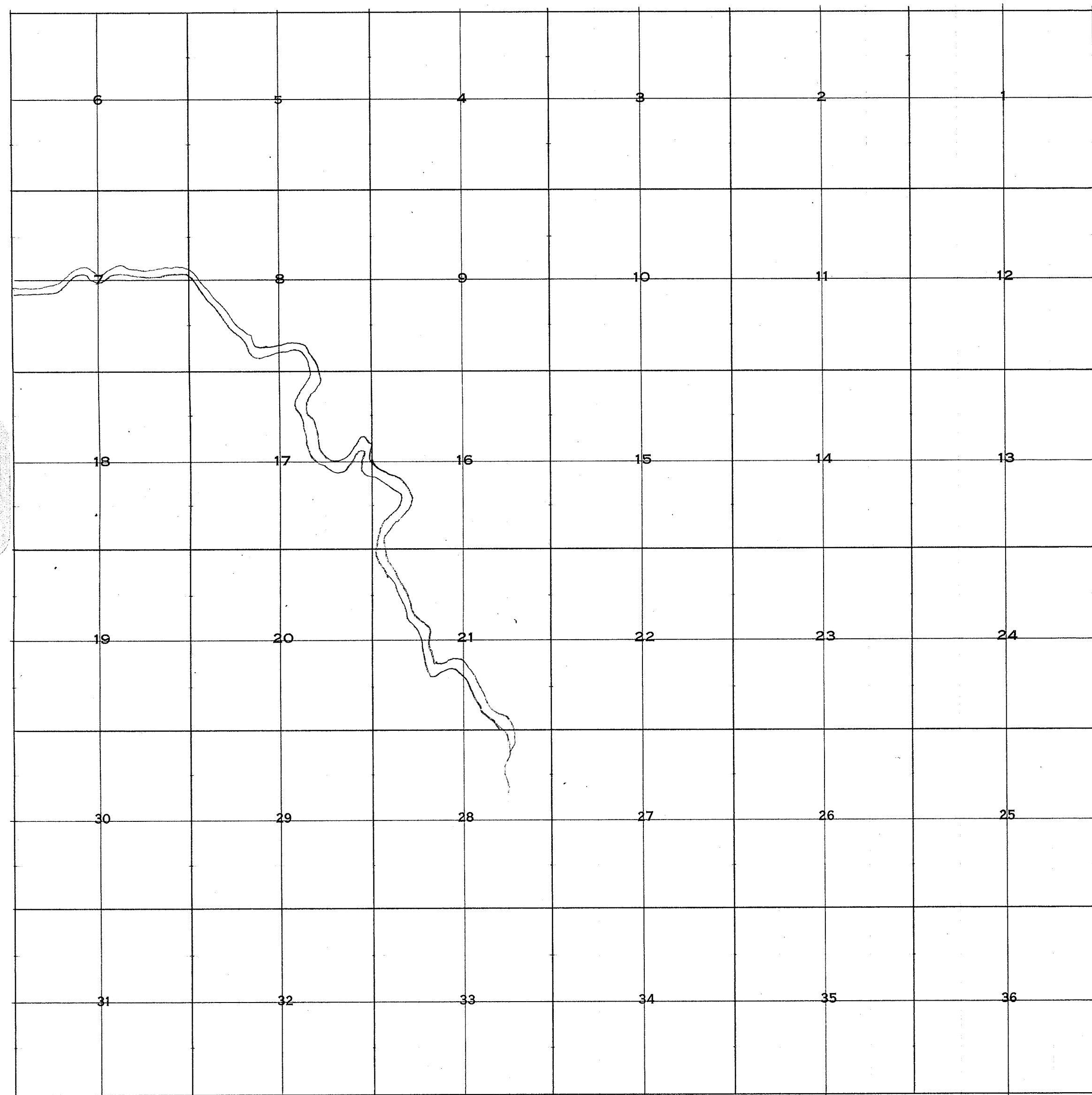
Feb. A-30

11

12

INDEX TO SURVEYOR'S RECORDS

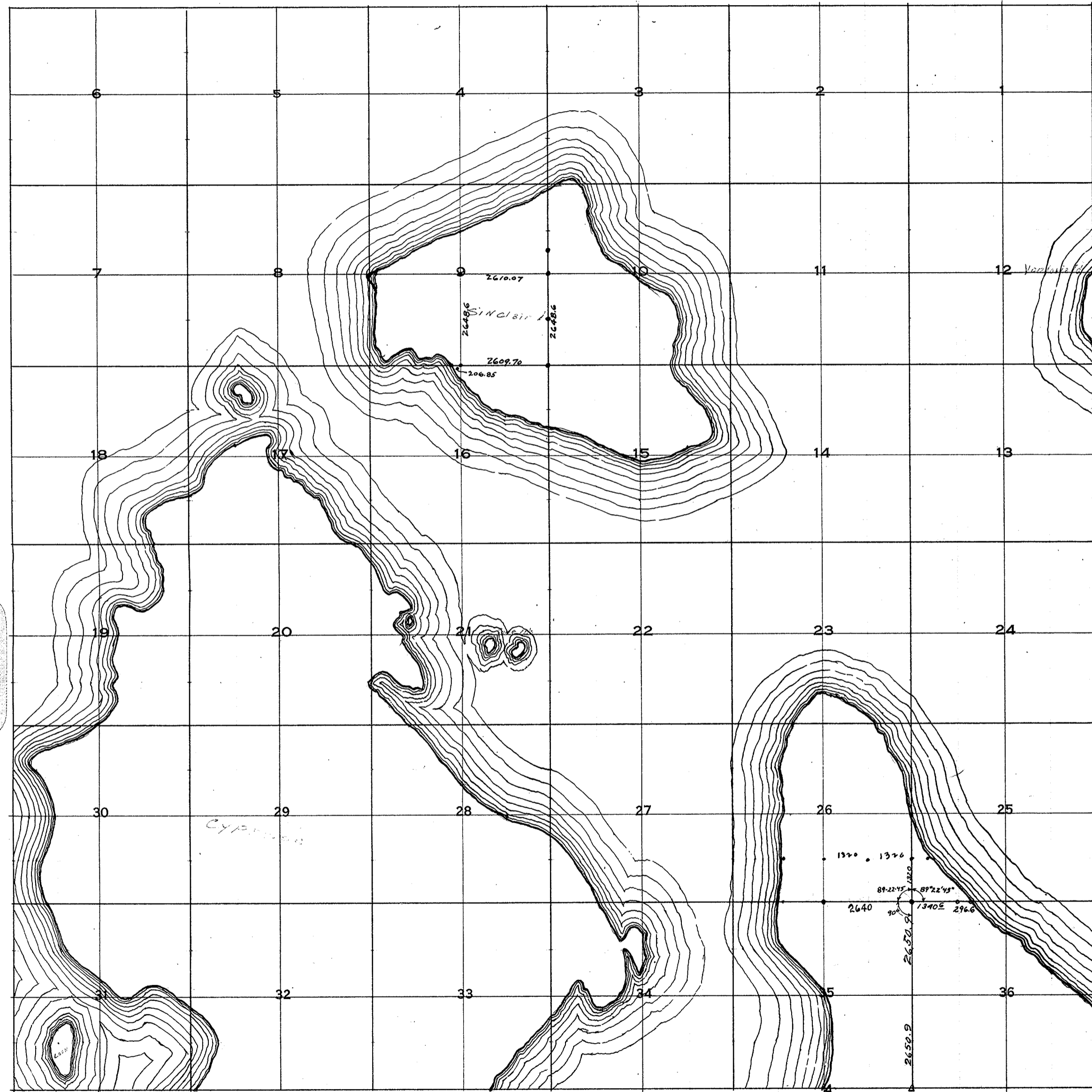
Township 35 Range 12



12

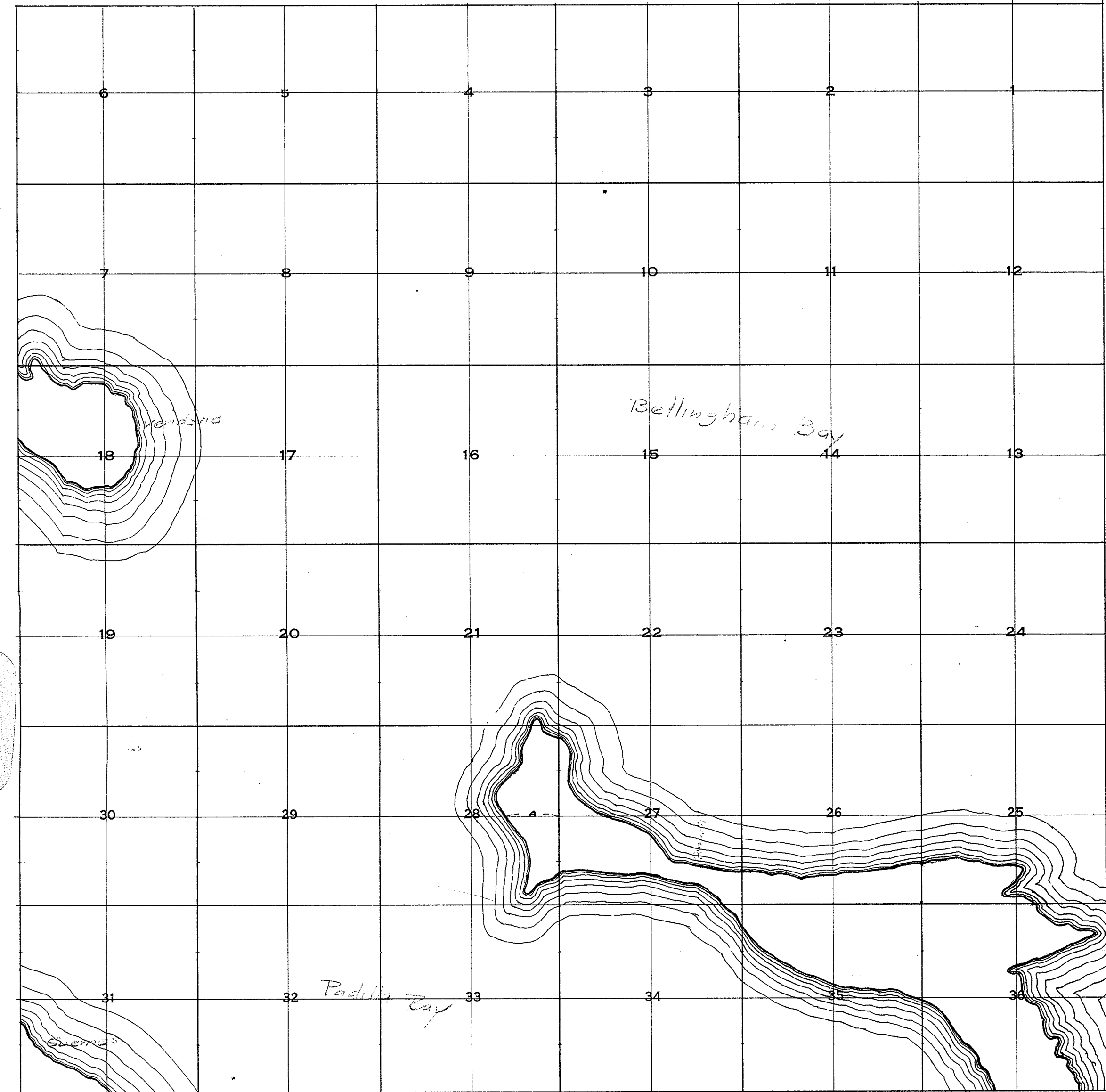
TOWNSHIP

Township 36 Range 1 E



DATE		REMARKS
9	Sept 1928	L.L.# E119
10		E119
16	Sept 1928	E.119
26	Jan. 1936	36-310 B64 P45
35	BK. of p. 32	34-35-37 35/1290
36		35/1290

Township 36 Range 2



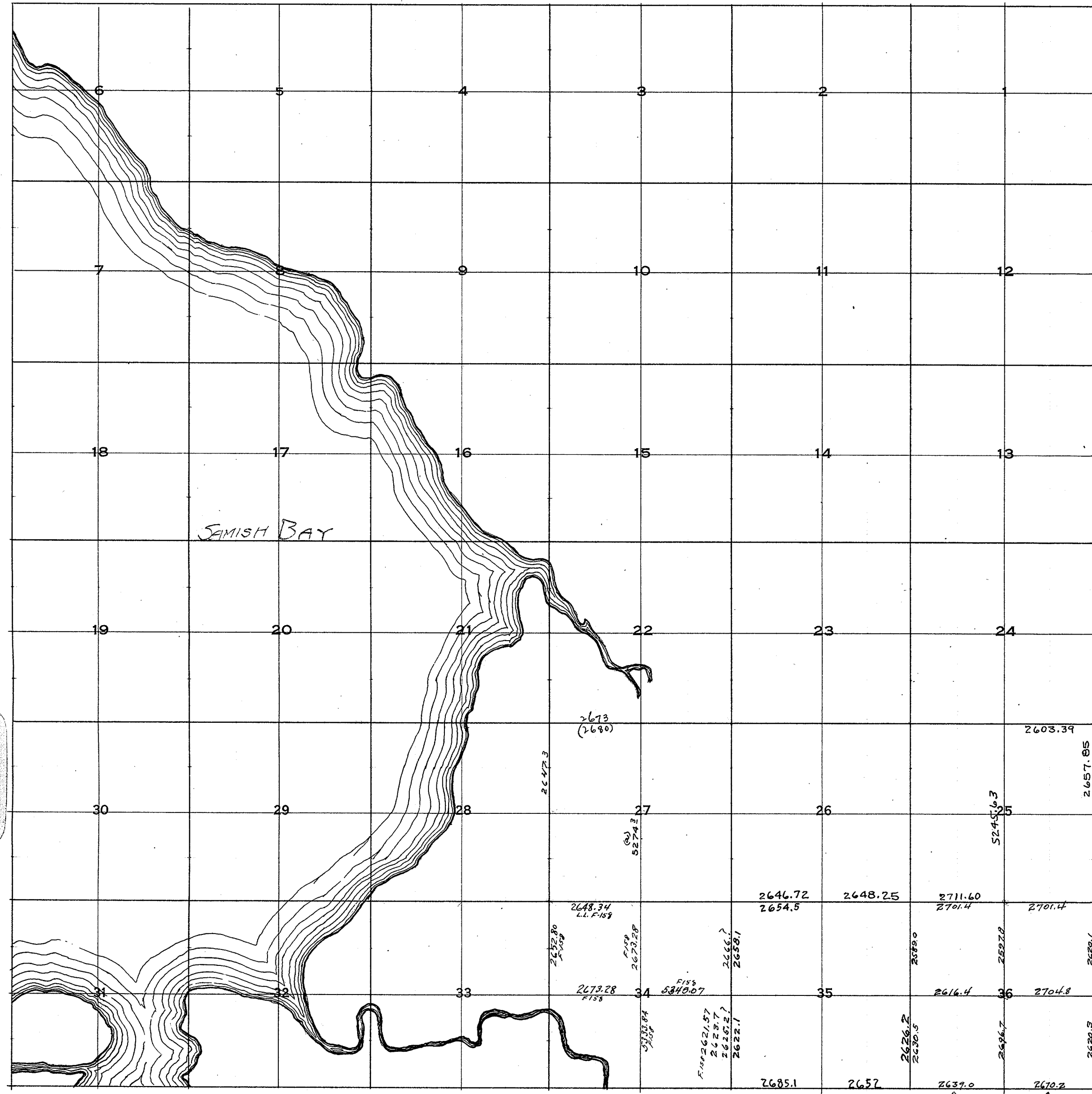
DATE

REMARKS

28

A-Fol. A-17

Township 36 Range 3



DATE	REMARKS
------	---------

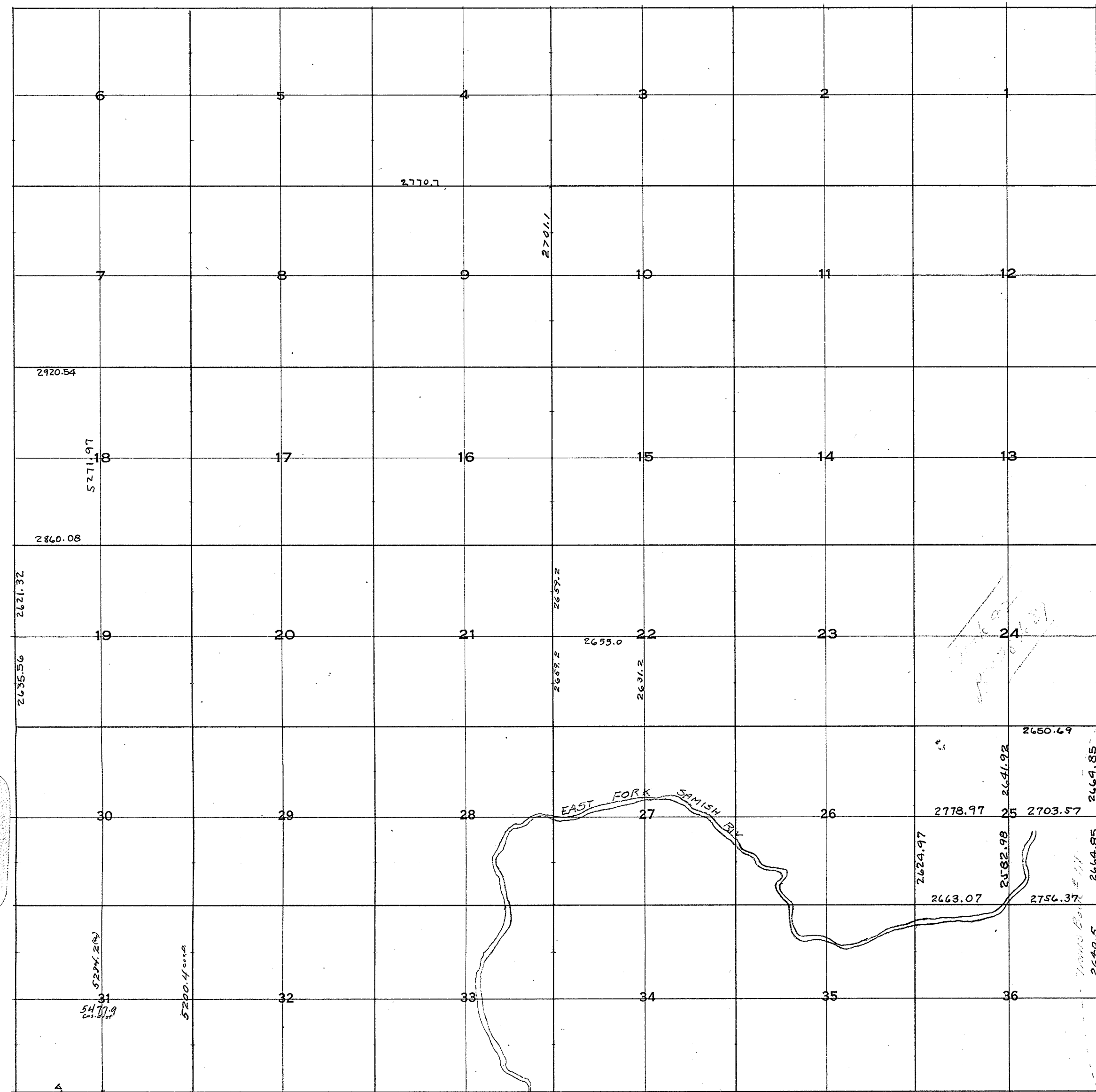
25
26
27
28

34
35
36

L.L.G 192 Alg. Old Col.
L.L.G 192
Book 29 p.16-19
Bk 30 p.34

Bk 29 p 21 Bk 44 p 63 - L.L.F. 158
Bk 41 p. 54 - 55-56
Bk 67 p. 59 See also Hobson Road (L 33/294)

Township 36 Range 4

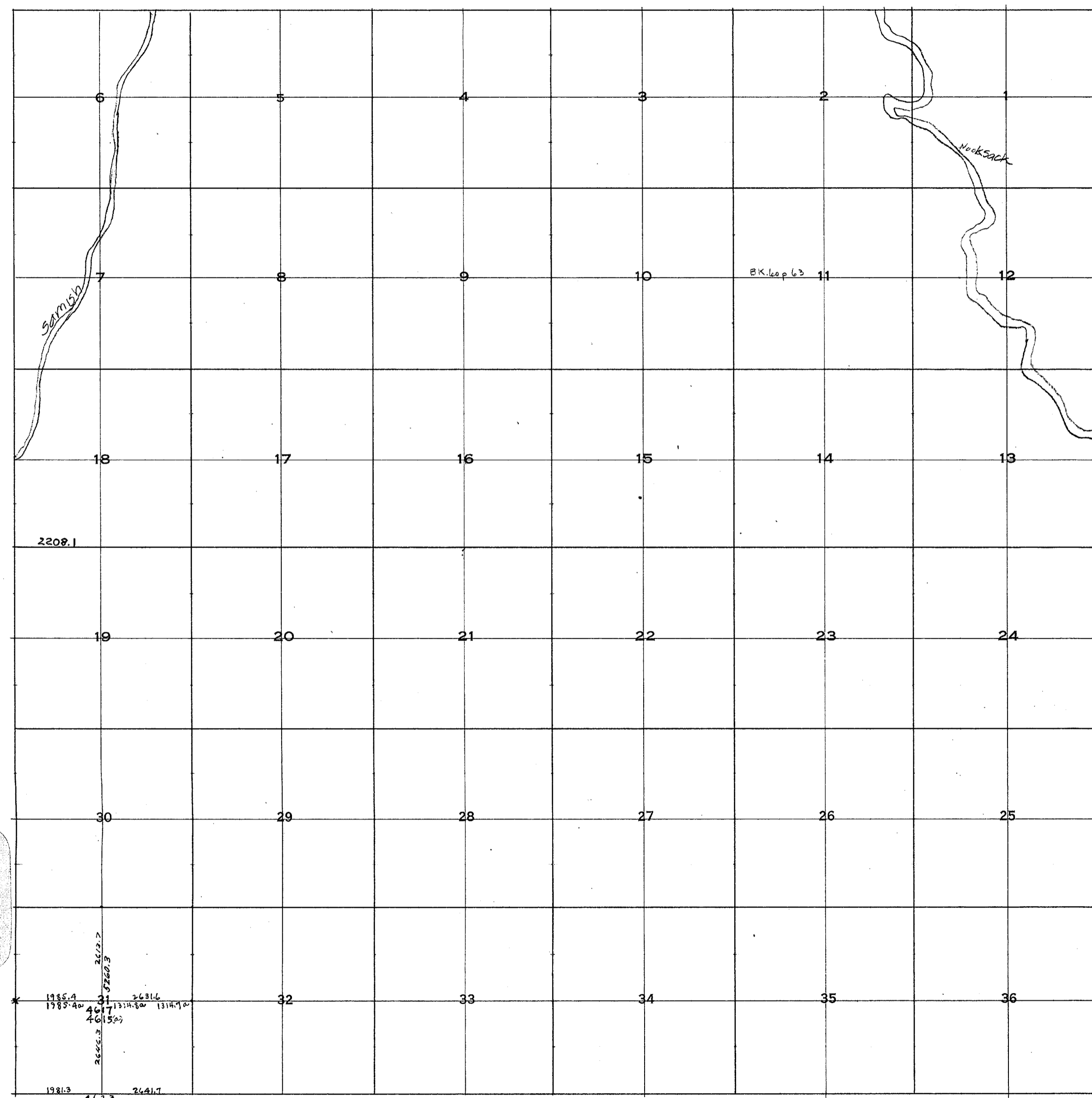


DATE	REMARKS
4	Bk. 44 p. 50
9	Bk. 44 p. 52
18	L.L.G 192 Alger Old Colony
19	L.L.G 192
20	
22	Bk. 56 p. 31-33
24	Bk. 92 p. 28-39
25	L.L.G. 190 See Blank Rd. $\frac{6}{190} \cdot \frac{35}{282}$
31	Bk. 50 p. 4-7 Bk. 63 p. 4 ($\frac{35}{292}$)

4

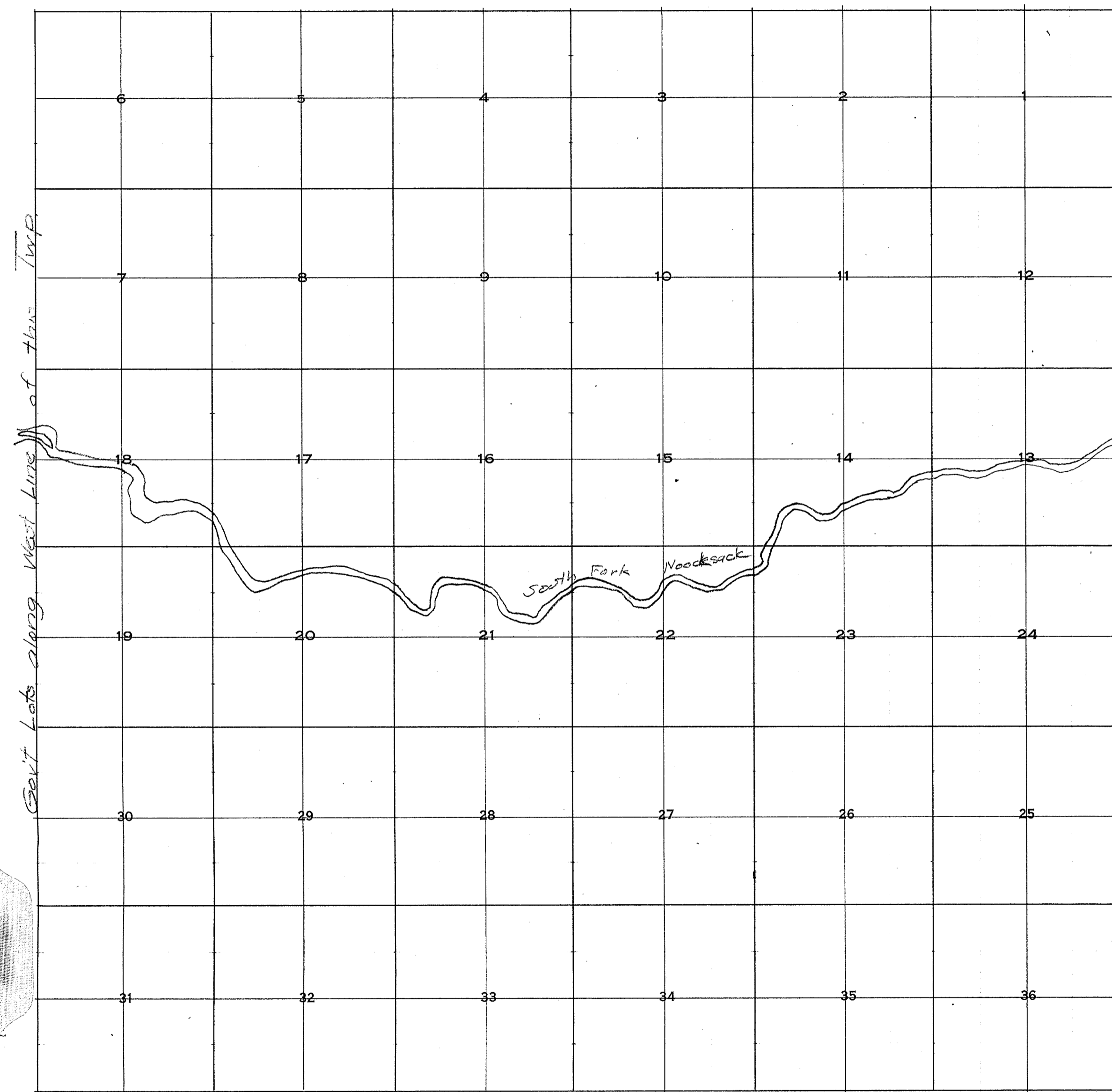
5

Township 36 Range 10



	DATE	REMARKS
11	Bk. 40 p. 43	
18	F. 171	
31	Bk. 34 p. 34-35-36-38 Bk 62 p. 51-52	

Township 36 Range 6

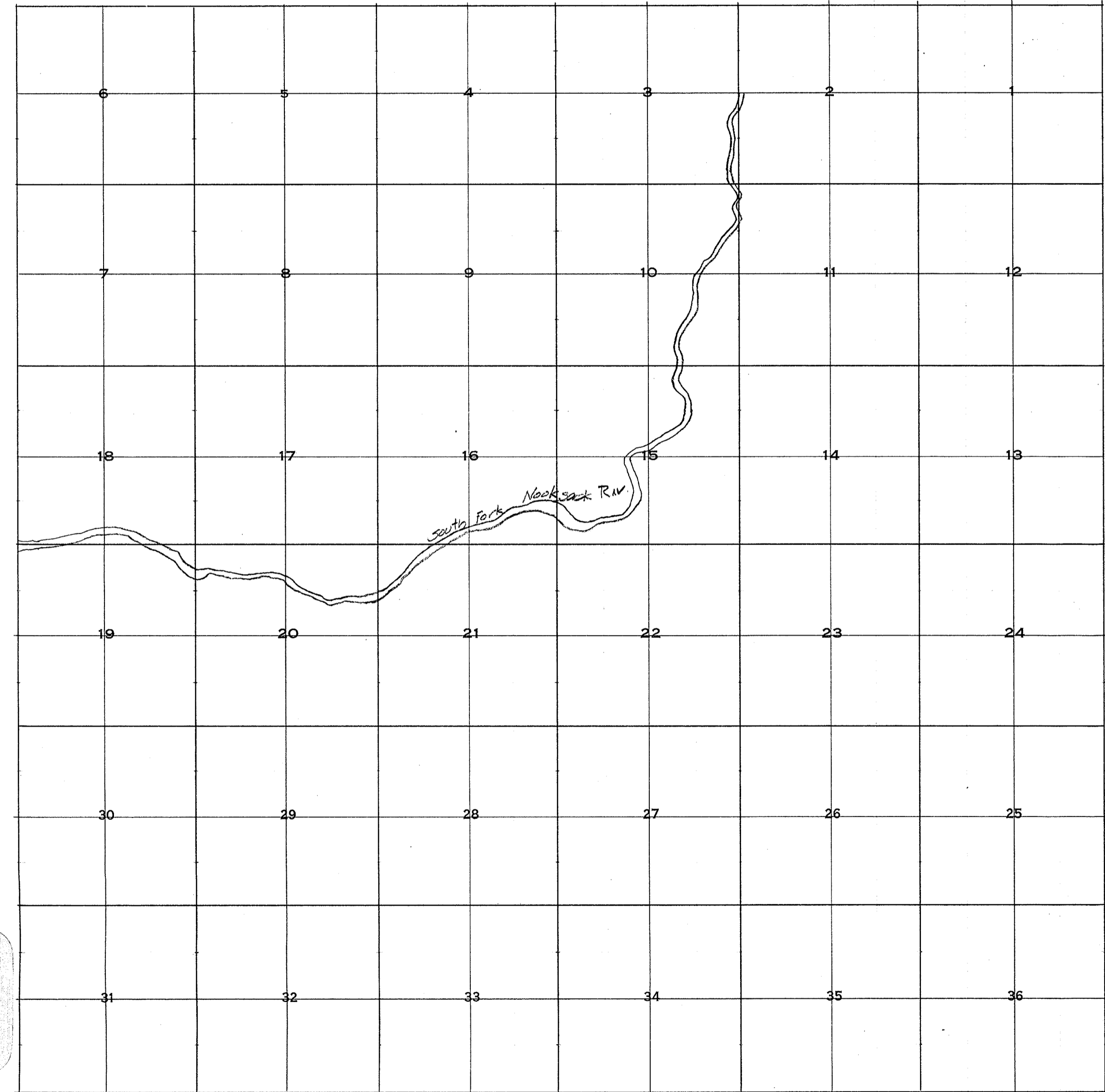


Get Lots along West Line of this Trp

DATE

REMARKS

Township 36 Range 7



DATE

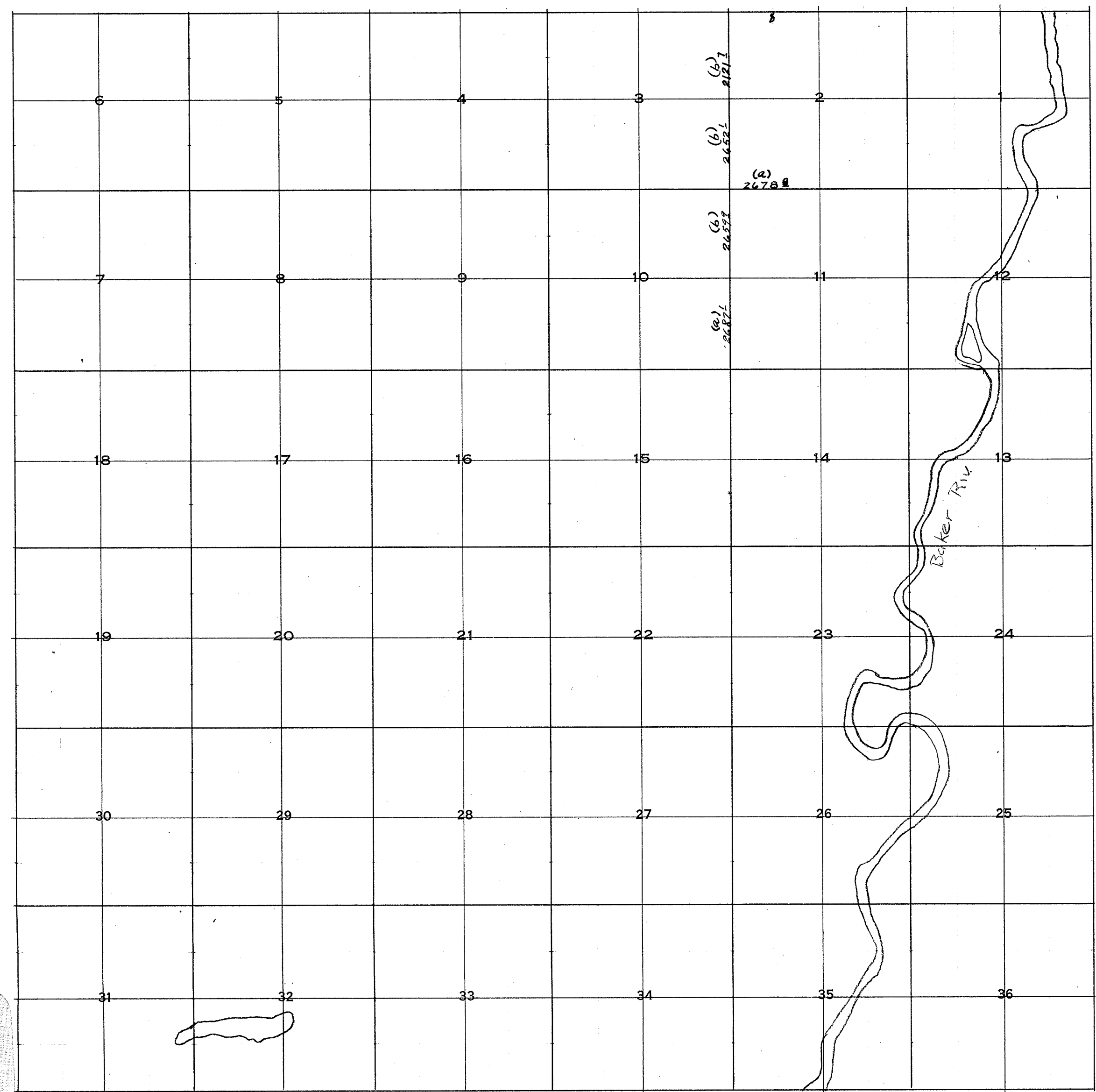
REMARKS



2

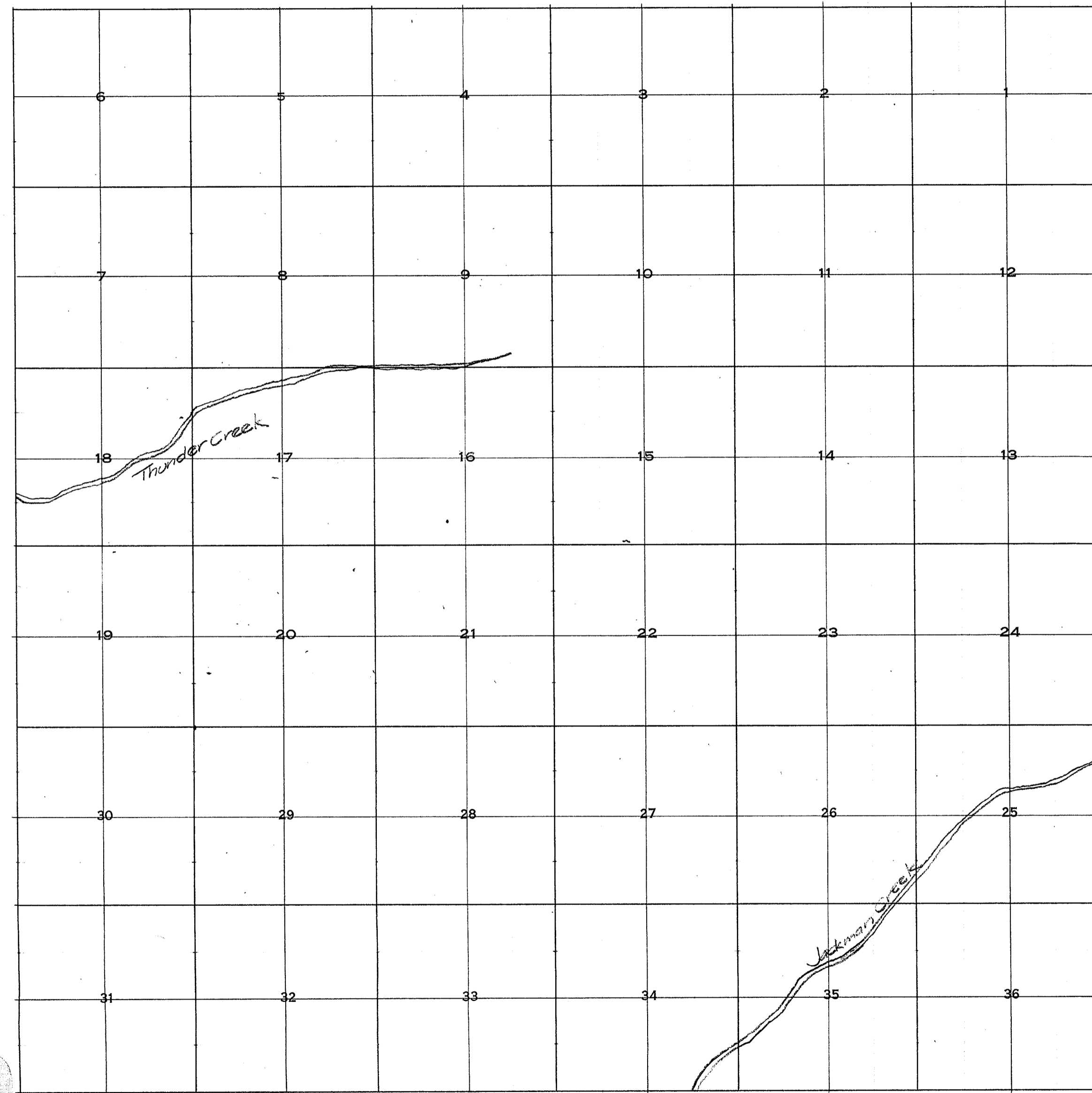
3

Township 36 Range 0



	DATE	REMARKS
1		
2	(a)	
3	D-41	
4	(b)	
5	D-41	
6		
7		
8		
9		
10	(a) F-137	(b) D-41
11		
12		
13		

Township 36 Range 9



DATE

REMARKS

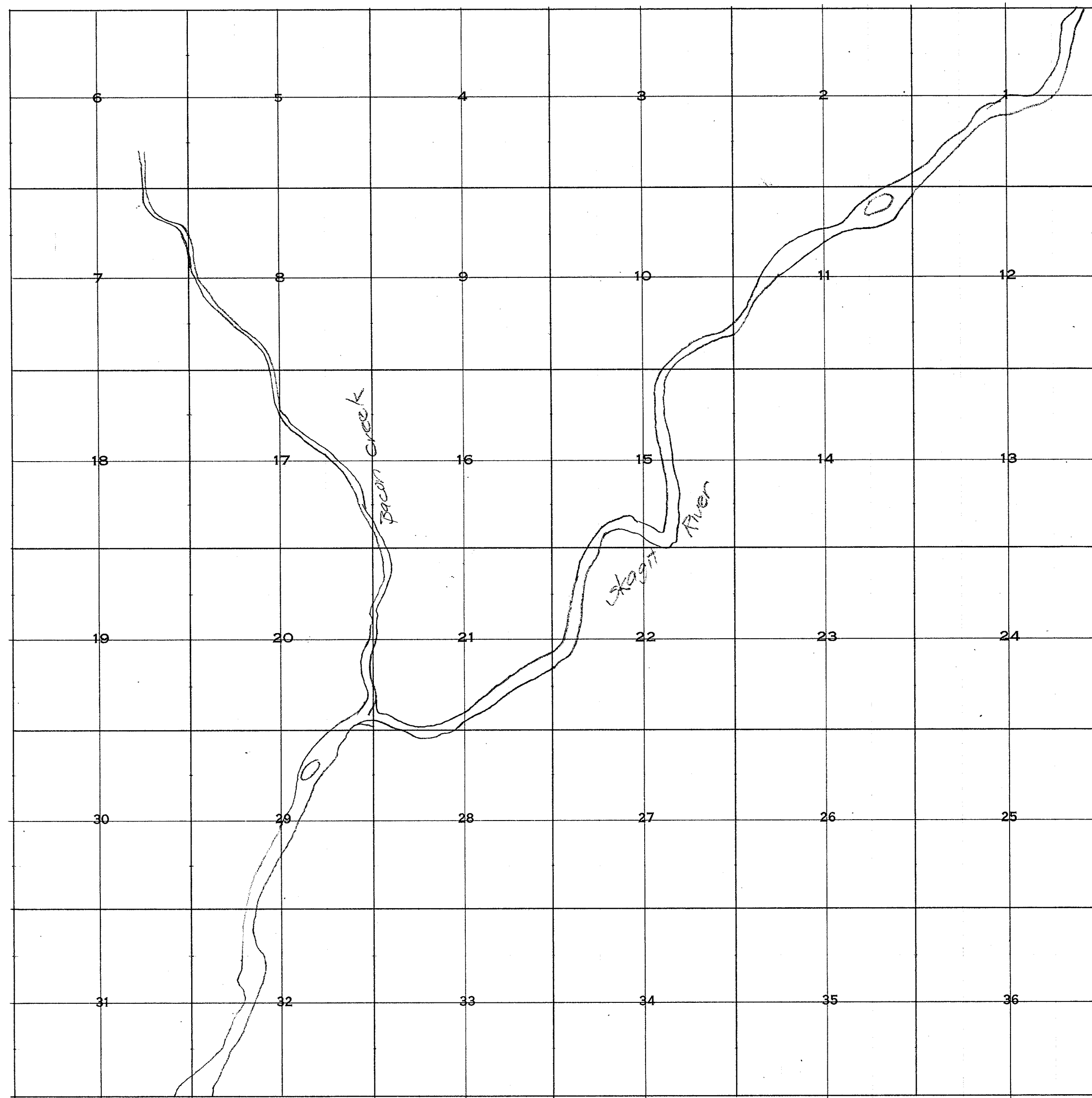
Township 36 Range 10

6	5	4	3	2	1				
7	8	9	10	11	12				
13	17	16	15	14	13				
19	20	21	22	23	24				
30	29	28	27	26	25				
31	32	33	34	35	36				

DATE

REMARKS

Township 36 Range 11



DATE

REMARKS