





LEGEND

-  Existing Sewer Lines
-  Proposed Sewer Lines
-  Subarea Plan Boundary
-  Port Of Skagit County Boundary

Note:
Sewer line locations on map are for general reference only and are not intended to show actual locations.

For more information consult the
City Of Burlington Composite Map of:
1997 WASTEWATER FACILITIES PLAN
FIGURE 10-1
1991 COMPREHENSIVE WASTEWATER PLAN
PLATE 3
SANITARY SEWER SYSTEM BASEMAP
WITH PROPOSED CAPITAL IMPROVEMENTS

March 3, 2003



BAYVIEW RIDGE SUBAREA PLAN

SEWER LINES