





LEGEND

-  Subarea Plan Boundary
-  Airport Environs Zone
-  Port Of Skagit County Boundary
-  FAA Permit Contour (See Note)

Note:
 This map has been produced according to procedures that have been demonstrated to comply with the Federal Aviation Administration 7460-1 "Notice of Proposed Construction or Alteration". The contours represent the difference between the ground elevation and the projected obstruction surface. Mapping from photography flown: 02 APR 2002.

Image Flown Summer 2001 ' Space Imaging

March 3, 2003



BAYVIEW RIDGE SUBAREA PLAN

SKAGIT AIRPORT FAA PERMIT CONTOURS MAP