








LEGEND

-  Subarea Plan Boundary
-  Airport Environs Zone
-  Port Of Skagit County Boundary
-  Building Height Restriction Contour (See Note)

Note:
 This map has been produced according to procedures that have been demonstrated to comply with the Federal Aviation Administration Part 77 "Objects Affecting Navigable Airspace". The contours represent the ground elevation and the projected obstruction surface. Mapping from photography flown: 02 APR 2002 by Walker and Associates.

Image Flown Summer 2001 ' Space Imaging

March 3, 2003



BAYVIEW RIDGE SUBAREA PLAN

SKAGIT AIRPORT BUILDING HEIGHT RESTRICTION CONTOURS MAP