



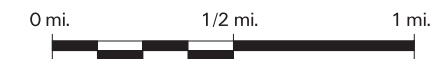


LEGEND

-  Contours (20 ft. Interval Elevations)
-  Subarea Plan Boundary
-  Port Of Skagit County Boundary

February 2004



BAYVIEW RIDGE SUBAREA PLAN TOPOGRAPHY