





LEGEND

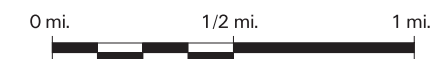
-  Subarea Plan Boundary
-  Port Of Skagit County Boundary
-  Airport Environs Zone
-  Building Restriction Zone

AIRPORT ACCIDENT SAFETY ZONES

- | | |
|---|--|
|  Runway Protection Zone |  Outer Safety Zone |
|  Inner Safety Zone |  Sideline Safety Zone |
|  Inner Turning Zone (60 Degree Sector) |  Traffic Pattern Zone |

For a Description of Recommended Safety Compatibility Criteria Addressing Land Use and Densities, Open Space Requirements, and Representative Land Uses See Report Titled: *Skagit Regional Airport - Land Use Compatibility Study (Table 5)*

February 2004



BAYVIEW RIDGE SUBAREA PLAN AIRPORT ENVIRONS OVERLAY AND SAFETY ZONES