

Town Well Site

Hamilton Urban Reserve (H-UR)








Hamilton Residential (H-R)

Hamilton Industrial (H-I)

Centennial Annexation To The Town of Hamilton


Town of Hamilton

Hamilton UGA Zoning Map

 Town Well Site	 Janicki Industries Property
 UGA Expansion Area	 Town of Hamilton City Limits
 Urban Reserve	 Digitized Floodway - See Note*
 Centennial Annexation	

0 500 1,000 2,000
Feet

Map Print Date August 2008



The floodway depicted on this map was digitized from FEMA Floodway panels 530151 0010 & 530151 01. The panels were geo-referenced to Skagit County road centerline data and are suitable only for planning purposes