

Town Well Site

157 Acre Proposed Urban Reserve








UGA Expansion Area [Lawson]

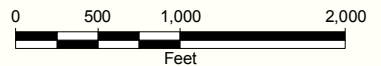
UGA Expansion Area [Janicki]

Centennial Annexation To The Town of Hamilton

Town of Hamilton

Proposed Hamilton UGA Expansion (Revised)

-  Town Well Site
-  Revised UGA Expansion Area
-  Proposed Urban Reserve
-  Centennial Annexation
-  Janicki Industries Property
-  Town of Hamilton City Limits
-  Digitized Floodway - See Note*



Map Print Date
May 2008



The floodway depicted on this map was digitized from FEMA Floodway panels 530151 0010 & 530151 01. The panels were geo-referenced to Skagit County road centerline data and are suitable only for planning purposes.