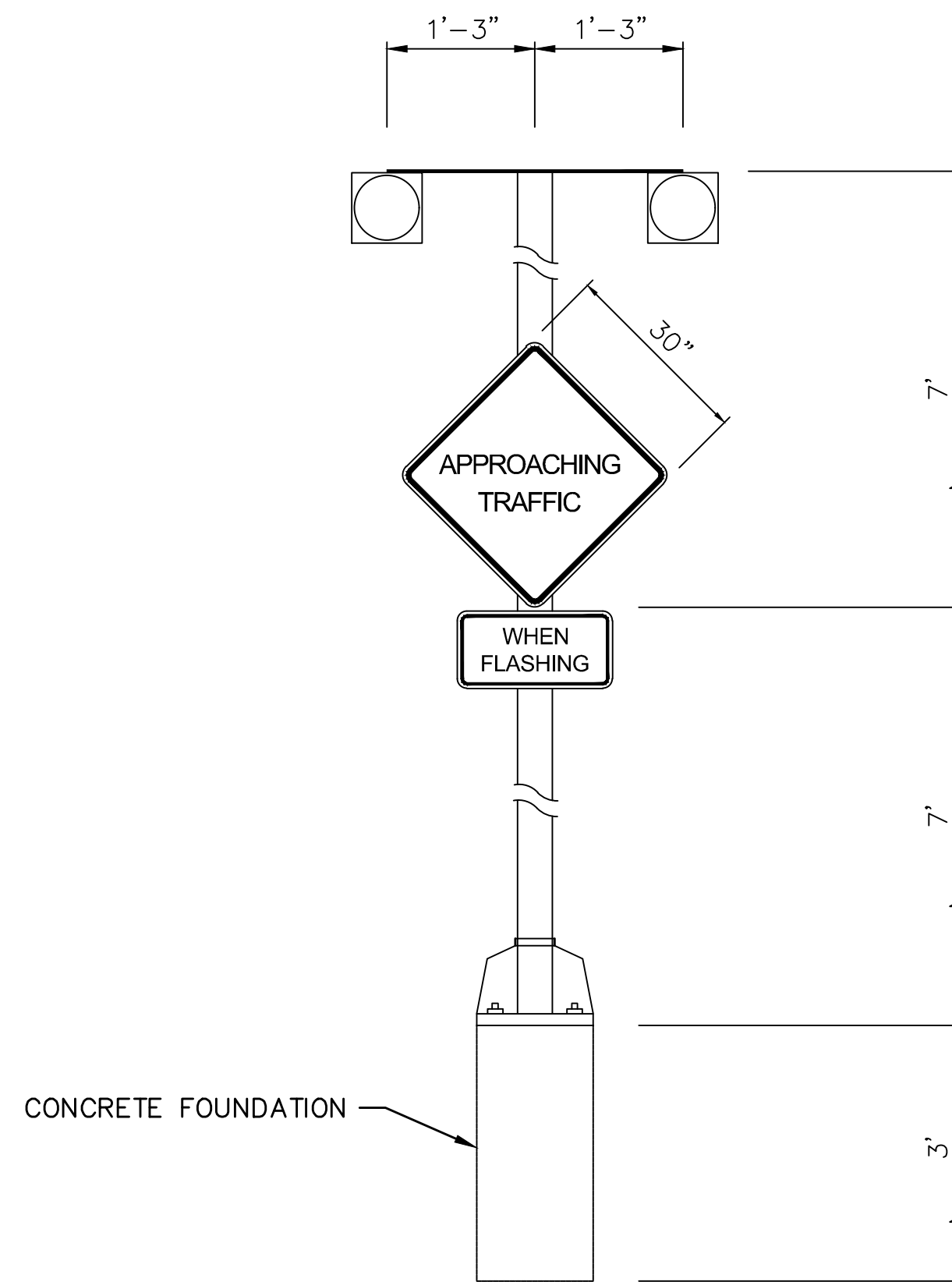


DETAIL "A"

(STA. 20+53, 23' LT)
NTS (TYP)

- FLASHING CABINET 160 WESTERN SYSTEMS MODEL 3000150005
- TYPE PS POLE
- SEE WSDOT STD. PLANS J-20.16-02 AND J-21.10-04

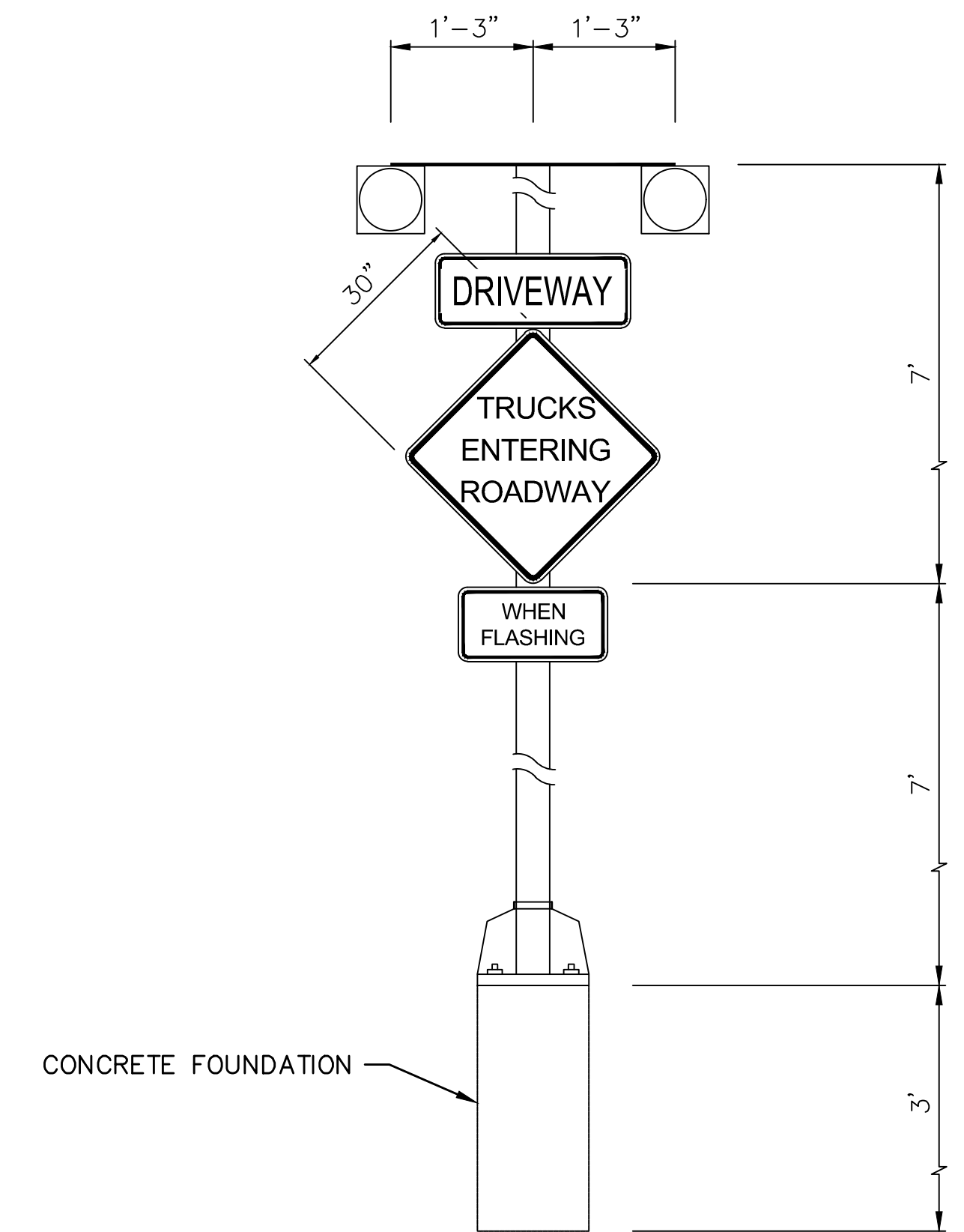


DETAIL "B"

"ALTERNATING FLASHING BEACON TYPE 1"

(STA. 19+88.00, 20' RT)
NTS (TYP)

- SEE WSDOT STD. PLANS J-21.16-01 AND J-21.10-04



DETAIL "C"


"ALTERNATING FLASHING BEACON TYPE 1"

(STA. 16+05, 18' RT)
(STA. 22+98, 18' LT)
NTS (TYP)

- SEE WSDOT STD. PLANS J-21.16-01 AND J-21.10-04

DN TRAFFIC CONSULTANTS
P.O. box 547 Preston, WA 98050
425.765.5721

COPYRIGHT 2020
SEMRAU ENGINEERING & SURVEYING, PLLC
CIVIL ENGINEERING • LAND SURVEYING • PLANNING
2118 RIVERSIDE DRIVE - SUITE 208
MOUNT VERNON, WA 98273
360-424-9566



NO.	DATE	REVISION	BY	REV.

**PRAIRIE RD & GRIP RD
INTERSECTION TRAFFIC
IMPROVEMENTS**

SCALES:
HORIZONTAL : 1" = 50'
VERTICAL : N/A
NOTE: IF THIS SHEET IS LESS THAN 22"x 34" THEN SHEET HAS BEEN REDUCED

**CONCRETE NOR'WEST
GRIP ROAD GRAVEL MINE**
SECTION 4, T. 35 N., R. 4 E., W.M.
SKAGIT COUNTY, WASHINGTON

FIELD BK/PG:
DATE: 9/28/2020
DRAWING: 5166FBD.DWG
JOB NO.: 5166
SHEET: 4