




# Properties Zoned OSRSI within the Mount Baker-Snoqualmie National Forest

-  Federal Admin Boundary
-  OSRSI Private Owner
-  OSRSI



**DRAFT FOR REVIEW**

Map ID	PARCELID	Owner Name	Acres
1	P30728	LONGVIEW TIMBER CORP	160.0
2	P30711	CHRISTIAN FUTURES INC	120.0
3	P31028	SIERRA PACIFIC HOLDING CO	266.0
4	P113122	PORTER WILLIAM DANIEL	1.7
5	P131714	SIERRA PACIFIC INDUSTRIES	41.7
6	P51780	PITTLE LESTER	23.1
7	P51779	FIDALGO PROPERTIES LLC	6.9
8	P18995	HADLEY J AURELIA	20.0
9	P18995	HADLEY J AURELIA	20.0
10	P131714	SIERRA PACIFIC INDUSTRIES	41.7
11	P51783	MIDKIFF ALAN & MIDKIFF DEBORAH	6.9
12	P30716	CHRISTIAN FUTURES INC	160.0
13	P30718	LONGVIEW TIMBER CORP	320.0
14	P30729	LONGVIEW TIMBER CORP	176.6
15	P18994	HADLEY J AURELIA	20.0
16	P30723	LONGVIEW TIMBER CORP	40.0
17	P30717	LONGVIEW TIMBER CORP	40.0
18	P30713	CHRISTIAN FUTURES INC	160.0
19	P30712	CHRISTIAN FUTURES INC	40.0
20	P31028	SIERRA PACIFIC HOLDING CO	266.0
21	P31005	SIERRA PACIFIC HOLDING CO	128.5
22	P45393	FRENCH FRANCES S	5.8
23	P31029	SIERRA PACIFIC HOLDING CO	39.8
24	P30727	SIERRA PACIFIC HOLDING CO	77.5
25	P46326	OHERN JOHN D	21.4
26	P44432	LONGVIEW TIMBER CORP	155.8
27	P51820	HANSEN MARK D	3.5
28	P131710	SIERRA PACIFIC INDUSTRIES	30.1
29	P51780	PITTLE LESTER	23.1
30	P51782	OLHEISER ROBERT J	6.9
31	P131717	BLOEDEL TIMBERLANDS DEV INC	3.0
32	P131709	SIERRA PACIFIC INDUSTRIES	54.4
33	P51784	PITTLE LESTER	2.0
34	P51781	MILLER JAMIN L & MILLER TRICIA M	6.9
35	P131716	BLOEDEL TIMBERLANDS DEV INC	8.1
36,37	P45607	SKAGIT LAND TRUST	262.0
<b>TOTAL</b>			<b>2,759.2</b>

