




LEGEND

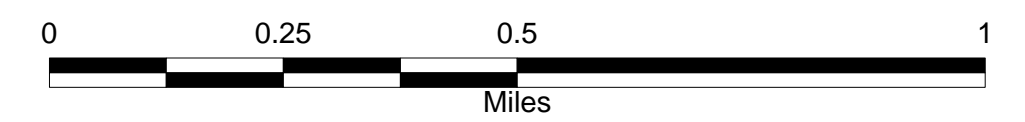
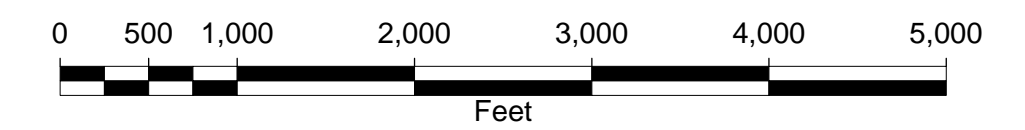
-  Airport Environs Overlay*
-  Port of Skagit County Property
-  Urban Growth Area Boundary

*Safety zone restrictions are listed in Skagit County Code 14.16.210 (9)

All development within the AEO will be reviewed for potential impacts to aircraft and may be required to apply for a permit from the FAA. Potential impacts are not limited to tall structures, but include electrical interference, lights, glare, visibility impairment, bird strike hazards, and other endangerment.

N

Map Print Date March 2025
Skagit County GIS






Bayview Ridge Airport Environs Overlay (AEO)

SAFETY ZONES



LEGEND

-  FAA Aeronautical Review Contours*
-  Contour Interval 5ft.
-  AEO Compatibility Zone Extent

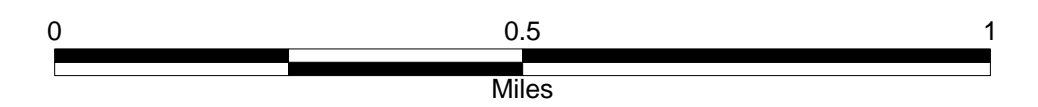
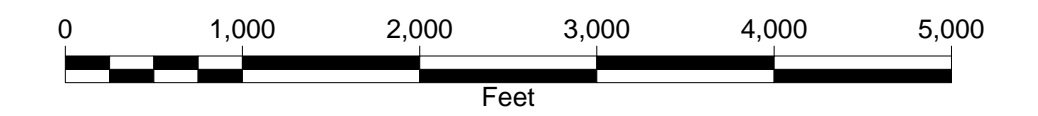
*Skagit County Code 14.16.210 (3) (d) (ii) (B)

Development that impedes the contours shown on the AEO FAA Aeronautical Review Map must submit a Notice of Proposed Construction or Alteration (FAA Form 7460-1 or its successor) to the FAA at least 45 days before the proposed start date of the proposed construction or alteration.

For More Information Please Visit the AEO Webpage at <https://www.skagitcounty.net/Departments/PlanningAndPermit/bayviewridgesubareaAEO.htm>

Z

Map Print Date March 2025
Skagit County GIS






Skagit County GIS

Airport Environs Overlay (AEO)

FAA Aeronautical Review Contours



LEGEND

-  Building Heights Restriction Contours *
-  Contour Interval 5ft
-  AEO Compatibility Zone Extent

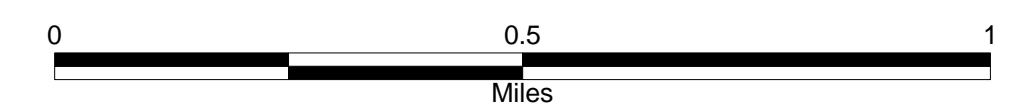
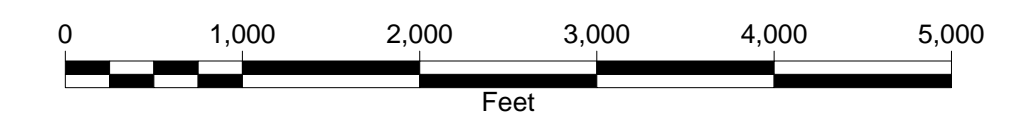
*Skagit County Code 14.16.210 (3) (d) (ii) (B)

Development that impedes the contours shown on the AEO FAA Aeronautical Review Map must submit a Notice of Proposed Construction or Alteration (FAA Form 7460-1 or its successor) to the FAA at least 45 days before the proposed start date of the proposed construction or alteration.

For More Information Please Visit the AEO Webpage at <https://www.skagitcounty.net/Departments/PlanningAndPermit/bayviewridgesubareaAEO.htm>

Z

Map Print Date March 2025
Skagit County GIS



Skagit County GIS

Airport Environs Overlay (AEO)

Building Heights Restriction Contours