

FILED FOR RECORD AT THE
REQUEST OF/RETURN TO:

Skagit Law Group PLLC
PO Box 336
Mount Vernon, WA 98273

DEED OF TRUST

GRANTORS: TYLER WASILEWSKI and ABIGAIL WASILEWSKI, husband and wife

GRANTEE: STANTON C. G. OLSON and AUDREY OLSON, husband and wife

Abbreviated Legal: Ptn SE ¼ Section 30, Township 34 N, Range 04 E.W.M.

Additional Legal on page(s): Exhibit "A"

Assessor's Tax Parcel No.: P100070; 340430-4-010-0100

THIS DEED OF TRUST, made April 15th, 2026, between TYLER WASILEWSKI and ABIGAIL WASILEWSKI, husband and wife, as Grantors, whose address is 16784 Britt Road, Mount Vernon, WA 98273, and Land Title Insurance and Escrow of Skagit County, as Trustee, whose address is 101 E. George Hopper Road, Burlington, WA 98233 and STANTON C. G. OLSON and AUDREY OLSON, husband and wife, as Beneficiary, whose address is 2302 Briarwood Rd., Hobson, MT 59452.

WITNESSETH: Grantor hereby bargains, sells and conveys to Trustee in Trust, with power of sale, the following described real property in Skagit County, Washington: See Exhibit "A" attached hereto and incorporated herein by this reference, which real property is not used principally for agricultural or farming purposes, together with all the tenements, hereditaments, and appurtenances now or hereafter thereunto belonging or in any wise appertaining, and the rents, issues and profits thereof.

This Deed of Trust is for the purpose of securing performance of each agreement of Grantor herein contained, and payment of the sum of **\$300,000.00** with interest, in accordance with the terms of a Promissory Note of even date herewith, payable to Beneficiary or order, and made by Grantor, and all renewals, modifications and extensions thereof, and also such further sums as may be advanced or loaned by Beneficiary to Grantor, or any of their successors or assigns, together with interest thereon at such rate as shall be agreed upon. Grantor hereby also grants Grantee a security interest in all rents produced from the Property and all timber to be cut, as extracted collateral and fixtures located on the Property.

To protect the security of this Deed of Trust, Grantor covenants and agrees:

- 1) To keep the property in good condition and repair; to permit no waste thereof; to complete any building, structure or improvements thereon which may be damaged or destroyed; and to comply with all laws, ordinances, regulations, covenants, conditions and restrictions affecting the property.
- 2) To pay before delinquent all lawful taxes and assessments upon the property; to keep free and clear of all other charges, liens or encumbrances impairing the security of this Deed of Trust.
- 3) To keep all buildings now or hereafter erected on the property described herein continuously insured against loss by fire hazards in an amount not less than the replacement value or \$330,000.00, whichever is greater. All policies shall be held by the Beneficiary and be in such companies as the Beneficiary may approve and have loss payable first to the Beneficiary, as its interest may appear, and then to the Grantor. Grantor shall deliver to Beneficiary copies of said policies and a certificate of insurance, and shall have provided in said policy or by way of instructions to the insurance carrier or carriers that any notice of termination of said policy shall be sent to Beneficiary at least ten days prior to the expiration of the policy.

The amount collected under any insurance policy may be applied upon any indebtedness hereby secured in such order as the Beneficiary shall determine. Such application by the Beneficiary shall not cause discontinuance of any proceedings to foreclose this Deed of Trust. In the event of foreclosure, all rights of the Grantor in insurance policies then in force shall pass to the purchaser at the foreclosure sale.

- 4) To defend any action or proceeding purporting to affect the security hereof or the rights or powers of Beneficiary or trustee, and to pay all costs and expenses, including cost of title search and attorney's fees in a reasonable amount, in any such action or proceeding, and in any suit brought by Beneficiary to foreclose this Deed of Trust.
- 5) To pay all costs, fees and expenses in connection with this Deed of Trust, including the expenses of the trustee incurred in enforcing the obligation secured hereby and trustee's and attorney's fees actually incurred, as provided by statute.

Deed of Trust - 2

- 6) Should Grantor fail to pay when due any taxes, assessments, insurance premiums, liens, encumbrances or other charges against the property hereinabove described, Beneficiary may pay the same, and the amount so paid, with interest at the rate set forth in the Note secured hereby, shall be added to and become a part of the debt secured in this Deed of Trust. If Grantor is a corporation, limited liability company or other business entity, Grantor's failure to maintain good standing with the state in which Grantor was formed shall constitute an event of default.

IT IS MUTUALLY AGREED THAT:

- 1) In the event any portion of the property is taken or damaged in an eminent domain proceeding, the entire amount of the award or such portions as may be necessary to fully satisfy the obligation secured hereby, shall be paid to Beneficiary to be applied to said obligation.
- 2) By accepting payment of any sum secured hereby after its due date, Beneficiary does not waive its right to require prompt payment when due of all other sums so secured or to declare default for failure to so pay.
- 3) The trustee shall reconvey all or any part of the property covered by this Deed of Trust to the person entitled thereto, on written request of the Grantor and the Beneficiary, or upon satisfaction of the obligation secured and written request for reconveyance made by the Beneficiary or the person entitled thereto.
- 4) Upon default by Grantor in the payment of any indebtedness secured hereby or in the performance of any agreement contained herein, all sums secured hereby shall immediately become due and payable at the option of the Beneficiary. In such event and upon written request of Beneficiary, trustee shall sell the trust property, in accordance with the Deed of Trust Act of the State of Washington, at public auction to the highest bidder. Any person except trustee may bid at trustee's sale. Trustee shall apply the proceeds of the sale as follows: (1) to the expense of the sale, including a reasonable trustee's fee and attorney's fees; (2) to the obligation secured by this Deed of Trust; and, (3) the surplus, if any, shall be distributed to the persons entitled thereto.
- 5) Trustee shall deliver to the purchaser at the sale its deed, without warranty, which shall convey to the purchaser the interest in the property which Grantor had or had the power to convey at the time of its execution of this Deed of Trust, and such as it may have acquired thereafter. Trustee's deeds shall recite the facts showing that the sale was conducted in compliance with all the requirements of law and of this Deed of Trust, which recital shall be prima facie evidence of such compliance and conclusive evidence thereof in favor of bona fide purchaser and encumbrancers for value.
- 6) The power of sale conferred by this Deed of Trust and by the Deed of Trust Act of the

state of Washington is not an exclusive remedy; Beneficiary may cause this Deed of Trust to be foreclosed as a mortgage.

- 7) In the event of the death, incapacity, disability or resignation of trustee, Beneficiary may appoint, in writing, a successor trustee, and upon the recording of such appointment in the mortgage records of the county in which this Deed of Trust is recorded, the successor trustee shall be vested with all powers of the original trustee. The trustee is not obligated to notify any party hereto of pending sale under any other deed of trust or of any action or proceeding in which Grantor, trustee or Beneficiary shall be a party unless such action or proceeding is brought by the trustee.
- 8) This Deed of Trust applies to, inures to the benefit of, and is binding not only on the parties hereto but on their heirs, devisees legatees, administrators, executors and assigns. The term Beneficiary shall mean the holder and owner of the Note secured hereby, whether or not named as Beneficiary herein.
- 9) The Grantor hereby absolutely, unconditionally and immediately conveys, transfers and assigns unto Beneficiary, their successors and assigns, all the rights, interest, and privileges which Grantor, as Lessor, has and may have in the rentals or leases of the Property (including all rental arrangements including month to month tenancies or lease agreements, written or oral, all of which will be hereafter referred to as the "Leases") and including all proceeds payable under any policy of insurance covering loss of rents resulting from untenability caused by destruction or damage to the premises, now existing or hereafter made and affecting the Property. In the event of default by the Grantor in the payment of any indebtedness secured hereby or the performance of any other agreement, obligation or condition in this Deed of Trust, the Beneficiary shall be entitled to collect and retain the rents, issues and profits from said property or any part thereof, either with or without taking possession.
- 10) Beneficiary hereby grants to Grantor a license to collect, so long as no default occurs under the terms of said Note and Deed of Trust, said deposits, rents, income, and profits from the aforementioned leases and to retain, use, and enjoy the same; provided, however, that even before default occurs no rent shall be collected or accepted more than two (2) months in advance without the prior written consent of the Beneficiary. Anything to the contrary notwithstanding, Grantor hereby assigns to Beneficiary any award made hereafter to it in any court procedure involving any of the lessees in any bankruptcy, insolvency, or reorganization proceedings in any state or federal court; and any and all payments made by lessees in lieu of rent. Grantor hereby appoints Beneficiary as its irrevocable attorney in fact to appear in any action and/or to collect any such award or payment; provided, that so long as no default occurs under the terms of the Note and Deed of Trust, Grantor may collect and retain such award or payment the same as rent.

TRANSFER OF PROPERTY; ASSUMPTION:

Deed of Trust - 4

- 1) Beneficiary may declare all sums secured by this Deed of Trust to be immediately due and payable if all or any part of the property or any interest therein is sold or transferred by Grantor without Beneficiary's prior written consent.
- 2) Beneficiary shall waive the option to accelerate if, prior to sale or transfer, the Beneficiary and the person to whom the property is to be sold or transferred reach an agreement, in writing, that the credit of such person is satisfactory to Beneficiary and the interest payable on the sum secured by this Deed of Trust shall be at such rate as Beneficiary requests. Beneficiary may grant or deny consent in Beneficiary's sole and absolute discretion.
- 3) The foregoing provisions for acceleration or increase in interest rate shall not apply if: (a) the conveyance or transfer is to create a lien or encumbrance subordinate to this Deed of Trust; (b) the transfer is by devise or descent upon the death of one of the Grantors, or in trust for the benefit of the Grantors.
- 4) Any consent to transfer by Beneficiary will not relieve Grantor from liability on the debt secured by this Deed of Trust or the terms of this Deed of Trust.
- 5) Beneficiary shall be entitled to charge a fee as a condition to such consent, such fee to be equal to the reasonable costs incurred by the Beneficiary by way of securing credit reports, financial statements, legal advice, and other costs reasonably and properly associated with the granting of such consent.
- 6) If Grantor, or any successor in interest to Grantor is a corporation, limited liability company or association, the sale or assignment of any stock, membership units or interest in such corporation, limited liability company or association (for other than security purposes) in the aggregate in excess of forty-five percent (45%) in any two-year period, shall be deemed a transfer of the property.

 4/1/2026

TYLER WASILEWSKI


 4/1/2026

ABIGAIL WASILEWSKI


State of Washington)
) ss
County of Skagit)

I certify that I know or have satisfactory evidence that **TYLER WASILEWSKI** is the person who appeared before me and said person acknowledged that he signed this instrument and acknowledged it to be his free and voluntary act for the uses and purposes mentioned in the instrument.

Dated: April 1, 2026.



(Signature)
NOTARY PUBLIC

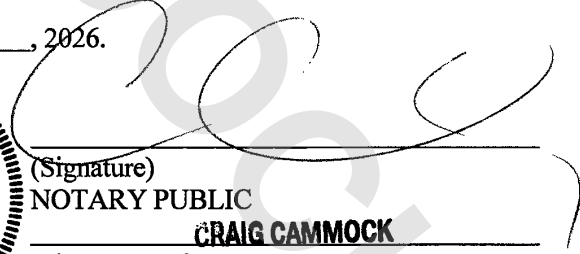


CRAIG CAMMOCK
Print Name of Notary
My appointment expires: 11-1-2026


State of Washington)
) ss
County of Skagit)

I certify that I know or have satisfactory evidence that **ABIGAIL WASILEWSKI** is the person who appeared before me and said person acknowledged that she signed this instrument and acknowledged it to be her free and voluntary act for the uses and purposes mentioned in the instrument.

Dated: April 1, 2026.



(Signature)
NOTARY PUBLIC



CRAIG CAMMOCK
Print Name of Notary
My appointment expires: 11-1-2026

EXHIBIT "A"

The Land referred to herein below is situated in the County of Skagit, State of Washington, and is described as follows:

Parcel A:

That portion of the Southwest 1/4 of the Southeast 1/4 of Section 30, Township 34 North, Range 4 East of the Willamette Meridian, described as follows:

Beginning at the intersection of the West line of said subdivision with the South line of the Britts Slough Road;
thence South along said West line, a distance of 510 feet;
thence East at right angles to said West line, a distance of 190 feet;
thence North parallel with the West line of said subdivision, a distance of 425 feet, more or less, to the South line of the Britts Slough Road;
thence Westerly along the South line of said road to the point of beginning.

TOGETHER WITH that portion of Lot 2 of Skagit County Short Plat No. 58-81, approved December 31, 1981 and recorded December 31, 1981 under Auditor's File No. 8112310065, in Volume 5 of Short Plats, page 157, records of Skagit County, being a portion of the Southeast 1/4 of the Southwest 1/4 of Section 30, Township 34 North, Range 4 East of the Willamette Meridian; EXCEPT ditch right of way and EXCEPT right of way of Dike District No. 3 as delineated on the face of the Short Plat; described as follows:

Beginning at the Southeast corner of Lot 1 of said Skagit County Short Plat No. 58-81;
thence South 0°06'26" East along the East line of said subdivision and of said Lot 2, a distance of 161.43 feet, more or less, to the Southwest corner of that tract of land conveyed to Stanton C.G. Olson, Grantee from Julie Marie Olson, Grantor by that instrument dated January 11, 2002 and recorded January 16, 2002 under Auditor's File No. 200201160011, records of Skagit County, Washington;
thence continuing South 0°06'26" East along the East line of said subdivision, a distance of 3.54 feet;
thence North 86°22'36" West, a distance of 301.99 feet;
thence North 3°49'27" East, a distance of 161.68 feet, more or less, to a point at the Westerly projection of the South line of said Lot 1;
thence South 86°57'17" East, along the South line of said Lot 1 and the Westerly projection thereof, a distance of 290.70 feet, more or less, to the Point of Beginning.

ALSO TOGETHER WITH that portion of the Southwest 1/4 of the Southeast 1/4 of Section 30, Township 34 North, Range 4 East of the Willamette Meridian, lying South and West of the county road running along the East side of Britts Slough and being shown as Parcel B on Skagit County Short Plat No. 58-81 Revised as recorded in Volume 5 of Short Plats at Page 157, as Auditor's File No. 8112310065, records of Skagit County, Washington; EXCEPT road; EXCEPT that portion conveyed to Skagit County for road purposes by deed dated June 30, 1959, and recorded July 17, 1959, as Auditor's File No. 583297, ALSO EXCEPT Drainage District No. 23 Rights-of-Way; ALSO EXCEPT that portion thereof, if any, lying within the Right-of-way of Dike District No. 3; being more particularly described as follows:

Commencing at the intersection of the West line of said subdivision with the South line of the Britt Slough Road;
thence South 0°06'26" East along said West line a distance of 510 feet to the Southwest corner of that tract of land conveyed to Stanton C.G. Olson, Grantee from Julie Marie Olson, Grantor by that instrument dated January 11, 2002 and recorded January 16, 2002 under Auditor's File No. 200201160011, records of Skagit County, Washington, and which point is the True Point of Beginning of this property description;
thence North 89°53'34" East, along the South line of said Stanton Olson tract to the Southeast corner thereof, at right angles to said West line a distance of 190 feet;
thence North 0°06'26" West, parallel with the West line of said subdivision along the East line of said Stanton Olson tract, a distance of 410.99 feet, more or less, to the Northeast corner of said Stanton Olson tract at a point on a curve along the South line of the Britt Slough Road, at which point the tangent to said curve bears South 63°05'47" East;

thence in a Southeasterly direction along the South line of the Britt Slough Road on a curve to the left having a radius of 603.00 feet and a central angle of $10^{\circ}35'28''$, an arc distance of 111.46 feet;
 thence South $0^{\circ}06'26''$ East, parallel with the West line of said subdivision, a distance of 183.61 feet;
 thence North $75^{\circ}19'21''$ West, a distance of 85.21 feet;
 thence South $5^{\circ}15'20''$ West, a distance of 224.86 feet to a point which bears South $0^{\circ}06'26''$ East, a distance of 15.93 feet from the Southeast corner of said Stanton Olson tract;
 thence North $86^{\circ}22'36''$ West, a distance of 190.40 feet, more or less, to the West line of said subdivision;
 thence North $0^{\circ}06'26''$ West along said West line a distance of 3.54 feet, more or less, to the True Point of Beginning.

Situate in the County of Skagit, State of Washington.

Parcel B:

A non-exclusive easement for ingress, egress and utilities over, across and under the following described 20-foot wide strip of land:

That portion of the Southwest $1/4$ of the Southeast $1/4$ of Section 30, Township 34 North, Range 4 East of the Willamette Meridian, lying South and West of the county road commonly referred to as Britt Road, formerly Britt Slough Road, running along the East side of Britts Slough, described as follows:

Commencing at the intersection of the West line of said subdivision with the South line of the Britt Slough Road;
 thence South $0^{\circ}06'26''$ East along said West line a distance of 510 feet to the Southwest corner of that tract of land conveyed to Stanton C.G. Olson, Grantee from Julie Marie Olson, Grantor by that instrument dated January 11, 2002 and recorded January 16, 2002 under Auditor's File No. 200201160011, records of Skagit County, Washington;
 thence North $89^{\circ}53'34''$ East, along the South line of said Stanton Olson tract to the Southeast corner thereof, at right angles to said West line a distance of 190 feet;
 thence North $0^{\circ}06'26''$ West, parallel with the West line of said subdivision along the East line of said Stanton Olson tract, a distance of 410.99 feet, more or less, to the Northeast corner of said Stanton Olson tract at a point on a curve along the South line of the Britt Slough Road, at which point the tangent to said curve bears South $63^{\circ}05'47''$ East;
 thence in a Southeasterly direction along the South line of the Britt Slough Road on a curve to the left having a radius of 603.00 feet and a central angle of $18^{\circ}28'57''$, an arc distance of 194.51 feet to the most Northeasterly corner of the Randall Olson, etal. property as Boundary Line Adjusted on or about this date;
 thence South $3^{\circ}46'40''$ East along the East line of said Randall Olson, etal. property, a distance of 101.63 feet to the True Point of Beginning of this 20 feet wide Easement Description approximately centered upon an old existing driveway;
 thence continuing South $3^{\circ}46'40''$ E along the East line of said Randall Olson, etal. property as Boundary Line Adjusted, a distance of 22.37 feet;
 thence South $56^{\circ}59'27''$ West, a distance of 37.90 feet to the Point of Curvature of a curve to the right;
 thence along said curve in a Southwesterly direction having a radius of 90 feet and a central angle of $38^{\circ}09'49''$, an arc length of 59.95 feet, more or less, to the East line of the Stanton Olson property as Boundary Line Adjusted on or about this date;
 thence North $0^{\circ}06'26''$ West, along said Stanton Olson East property line, a distance of 20.11 feet to a point on a curve having a radius of 70 feet, at which point the tangent to said curve bears South $83^{\circ}20'09''$ East;
 thence along said curve to the left in a Northeasterly direction having a radius of 70 feet and a central angle of $39^{\circ}40'24''$, an arc length of 48.47 feet to the Point of Tangent of said curve;
 thence North $56^{\circ}59'27''$ East, a distance of 49.10 feet, more or less, to the True Point of Beginning.

Situate in the County of Skagit, State of Washington.