



202603020061

03/02/2026 02:56 PM Pages: 1 of 2 Fees: \$304.50
Skagit County Auditor

When recorded return to:
Nancy L Burress
17088 Lake View Blvd.
Mount Vernon, WA 98274

SKAGIT COUNTY WASHINGTON
REAL ESTATE EXCISE TAX
2026-0601
MAR 02 2026
Amount Paid \$ 10.⁰⁰
Skagit Co. Treasurer
By CC Deputy

QUIT CLAIM DEED

GRANTORS, GARY K. JOHNSON and KRISTINE M. JOHNSON, husband and wife,

for the purposes of (1) reattaching the appurtenant Shorelands of the Second Class with its Upland Real Property as granted by the State of Washington to the then upland owner, Day Lumber Company, a corporation, its successors and assigns, by deed signed April 7, 1924, Auditor #173577, (2) avoiding quiet title actions based on adverse possession by current abutting Upland Owners, and (3) in accordance with the policy of the State of Washington, and

In CONSIDERATION of One Hundred and Sixty Dollars (\$160.00) in hand paid, conveys and quit claims

To GRANTEE, NANCY L BURRESS successor owner(s) of the abutting Upland Real Property,

THE FOLLOWING DESCRIBED REAL ESTATE, situated in the County of Skagit, State of Washington, together with all after acquired title of the Grantors herein:

All Shorelands of the 2nd Class lying in front of, adjacent to, or abutting the upland real property known as Tax Parcel 67115 and described as LOT 47, EXCEPT THE SOUTH 40 FEET MEASURED ON THE EAST LINE, PLAT 1, LAKEVIEW TRACTS, ACCORDING TO THE PLAT THEREOF RECORDED IN VOLUME 5 OF PLATS, PAGES 2 AND 3, RECORDS OF SKAGIT COUNTY, WASHINGTON. SURVEY AF#201611090020.

Parcel 67116 and described as THE SOUTH 17 FEET OF LOT 48, PLAT 1, LAKEVIEW TRACTS, ACCORDING TO THE PLAT THEREOF RECORDED IN VOLUME 5 OF PLATS, PAGES 2 AND 3, RECORDS OF SKAGIT COUNTY, WASHINGTON. SURVEY AF#201611090020.

Parcel 67117 and described as THE NORTH 60 FEET OF LOT 48, PLAT 1, LAKEVIEW TRACTS, ACCORDING TO THE PLAT THEREOF RECORDED IN VOLUME 5 OF PLATS, PAGES 2 AND 3, RECORDS OF SKAGIT COUNTY, WASHINGTON. SURVEY AF#201611090020.

Parcel 67118 and described as LOT 49, PLAT 1, LAKEVIEW TRACTS, ACCORDING TO THE PLAT THEREOF RECORDED IN VOLUME 5 OF PLATS, PAGES 2 AND 3, RECORDS OF SKAGIT COUNTY, WASHINGTON. SURVEY AF#201611090020.

Parcel 67120 and described as THE SOUTH 1/2 OF LOT 50, PLAT 1, LAKEVIEW TRACTS, ACCORDING TO THE PLAT THEREOF RECORDED IN VOLUME 5 OF PLATS, PAGES 2 AND 3, RECORDS OF SKAGIT COUNTY, WASHINGTON. SURVEY AF#201611090020, together with any improvements thereon.


Also known as 17088 Lake View Blvd., Mount. Vernon, WA 98274. Tax Parcel Number(s): Parcel 67115, Parcel 67116, Parcel 67117 Parcel 67118 and Parcel 67120 and 133 feet of P 29988.

Tax Parcel Number(s): P 67115, P 67116, P 67117, P67118, and P 67120


TOGETHER WITH and SUBJECT TO all rights acquired first by the Day Lumber Company and thereafter transferred by Deed to successor owners of Government Lots 1 and 2 to have and maintain a dam on Nookachamp Creek at the outflow of Big Lake, Skagit County, State of Washington, and to overflow shorelands and uplands of Big Lake. The rights to have and maintain said dam and overflow said lands having been established by the decision of the Supreme Court of the State of Washington, C. F. McInnis, et al., Appellant, vs. Day Lumber Company, Respondent (102 WA Rpts. 38 (1918)) and further established by Order of the Commissioner of Public Lands, State of Washington April 7, 1924, Auditor #173578.

Grantors make no representation of warranty, nor any guarantee of warranty, expressed or implied, as to the condition of title to any property, nor the physical condition of any property or its fitness for any use or purpose. Buyer expressly assumes all risks and agrees to indemnify Grantors with respect to any legal actions regarding this real estate.

Tax Parcel Number(s): P 67115, P 67116, P 67117, P67118, and P 67120

Dated: 2/2/26


Gary K. Johnson, Grantor

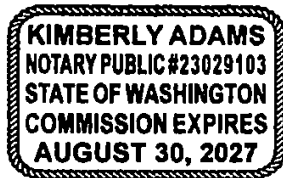


Kristine M. Johnson, Grantor

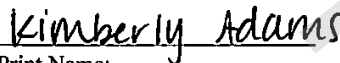
ACKNOWLEDGMENT

State of Washington
County of Skagit

I hereby certify that I know or have satisfactory evidence that Gary Johnson and Kristine Johnson, are the persons who appeared before me and acknowledged that each of them is authorized to execute the instrument and acknowledged it as the free and voluntary act of each such party for the uses and purposes mentioned in this instrument.



NOTARY PUBLIC for the State of
Washington



Print Name:

My commission expires: 08/30/27