

When recorded return to:

David W. Wilhelm and Casey W. Anno
1114 Sinclair Way
Burlington, WA 98233

SKAGIT COUNTY WASHINGTON
REAL ESTATE EXCISE TAX

Affidavit No. 20260460

Feb 19 2026

Amount Paid \$5573.00
Skagit County Treasurer
By Lena Thompson Deputy

STATUTORY WARRANTY DEED Fidelity Title
612904568 / 620061129

THE GRANTOR(S) Michael McCain, Kevin W. Eide and David Eide as heirs of the Estate of Dolores R. Eide, deceased

for and in consideration of Ten And No/100 Dollars (\$10.00) and other valuable consideration in hand paid, conveys and warrants to David W. Wilhelm and Casey W. Anno, husband and wife

the following described real estate, situated in the County of Skagit, State of Washington:

SEE EXHIBIT "A" ATTACHED HERETO AND MADE A PART HEREOF

Abbreviated Legal: (Required if full legal not inserted above.)

UNIT 63, THIRD AMENDMENT TO THE CEDARS, A CONDO, REC NO. 199909170115

Tax Parcel Number(s): P116263 / 4739-000-063-0000

Subject to:

SEE EXHIBIT "B" ATTACHED HERETO AND MADE A PART HEREOF

STATUTORY WARRANTY DEED
(continued)

Dated: _____

The Estate of Dolores R. Eide, Deceased

BY: _____
Michael McCain
Heir

BY: (SIGNED IN COUNTERPARTS)

Kevin W. Eide
Heir

BY: (SIGNED IN COUNTERPARTS)

David Eide
Heir

State of _____

County of _____

This record was acknowledged before me on _____ by Michael McCain as
Heir of the Estate of Dolores R. Eide, deceased.

(Signature of notary public)
Notary Public in and for the State of _____
My appointment expires: _____

STATUTORY WARRANTY DEED
(continued)

Dated: 2/12/2026

The Estate of Dolores R. Eide, Deceased

BY: Michael McCain
Michael McCain
Heir

BY: (SIGNED IN COUNTERPARTS)
Kevin W. Eide
Heir

BY: (SIGNED IN COUNTERPARTS)
David Eide
Heir

State of WA

County of Spokane

This record was acknowledged before me on 02/12/2026 by Michael McCain as
Heir of the Estate of Dolores R. Eide, deceased.

Anthony Buchanan
(Signature of notary public)
Notary Public in and for the State of WA
My appointment expires: 06/11/2029

Notary Public
State of Washington
ANTHONY BUCHANAN
License #25017910
My Commission Expires
June 11, 2029

STATUTORY WARRANTY DEED
(continued)

Dated: 2/12/2026

The Estate of Dolores R. Eide, Deceased

BY: (SIGNED IN COUNTERPARTS)

Michael McCain
Heir

BY: Kevin W. Eide

Kevin W. Eide
Heir

BY: (SIGNED IN COUNTERPARTS)

David Eide
Heir

State of Washington

County of Skagit


This record was acknowledged before me on 02/12/2026 by Kevin W. Eide as
Heir of the Estate of Dolores R. Eide, deceased.

Jennie L Andrews
(Signature of notary public)

Notary Public in and for the State of Washington

My appointment expires: 03/08/2028

Resides At: Canaan Island, WA




STATUTORY WARRANTY DEED
(continued)

Dated: 2026 Feb 12

The Estate of Dolores R. Eide, Deceased

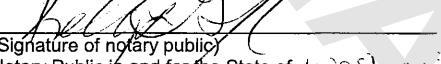
BY: (SIGNED IN COUNTERPARTS)
Michael McCain
Heir

BY: (SIGNED IN COUNTERPARTS)
Kevin W. Eide
Heir

BY: 
David Eide
Heir

State of Washington
County of Pierce

This record was acknowledged before me on Feb 12 2026 by David Eide as Heir of the Estate of Dolores R. Eide, deceased.


(Signature of notary public)
Notary Public in and for the State of Washington
My appointment expires: July 5 2027




EXHIBIT "A"
Legal Description

For APN/Parcel ID(s): P116263 / 4739-000-063-0000

UNIT 63, THIRD AMENDMENT TO THE CEDARS, A CONDOMINIUM, ACCORDING TO THE DECLARATION THEREOF RECORDED FEBRUARY 5, 1998 UNDER RECORDING NO. 9802050054, AND AMENDED SURVEY MAP AND PLANS RECORDED IN RECORDING NO. 199909170115, RECORDS OF SKAGIT COUNTY, WASHINGTON, ANY AMENDMENTS THERETO. SITUATE IN THE COUNTY OF SKAGIT, STATE OF WASHINGTON.

EXHIBIT "B"
Exceptions

1. Taxes and Assessments as they become due and payable.
2. Easement(s) for the purpose(s) shown below and rights incidental thereto, as granted in a document:
Purpose: Ingress, egress and utilities
Recording Date: November 17, 1995
Recording No.: 9511170069
Affects: Portion of said premises
3. Easement(s) for the purpose(s) shown below and rights incidental thereto as set forth in a document:
In favor of: City of Burlington
Purpose: Drainage
Recording Date: October 16, 1996
Recording No.: 9610160021
Affects: Portion of said premises
4. Easement(s) for the purpose(s) shown below and rights incidental thereto as set forth in a document:
In favor of: Puget Sound Energy, Inc., a Washington corporation
Purpose: Underground electric system
Recording Date: September 9, 1997
Recording No.: 9709090114
Affects: Portion of said premises
5. Easement(s) for the purpose(s) shown below and rights incidental thereto as set forth in a document:
In favor of: Puget Sound Energy, Inc., a Washington corporation
Purpose: Underground electric system
Recording Date: September 9, 1997
Recording No.: 9709090115
Affects: Portion of said premises
6. Easement(s) for the purpose(s) shown below and rights incidental thereto as set forth in a document:
In favor of: Public Utility District No. 1 of Skagit County, a municipal corporation
Purpose: Water Pipeline
Recording Date: December 1, 1997
Recording No.: 9712010013
Affects: Portion of said premises
7. Covenants, conditions, restrictions, recitals, reservations, easements, easement provisions, encroachments, dedications, building setback lines, notes, statements, and other matters, if any, but omitting any covenants or restrictions, if any, including but not limited to those based upon race, color, religion, sex, sexual orientation, familial status, marital status, disability, handicap, national origin, ancestry, or source of income, as set forth in applicable state or

EXHIBIT "B"Exceptions
(continued)

federal laws, except to the extent that said covenant or restriction is permitted by applicable law, as set forth on Survey Map and Plans:

Recording No.: 9712080064

Modification(s) of said Condo Map:

Recording Date: February 5, 1998

Recording No.: 9802050053

Modification(s) of said covenants, conditions and restrictions

Recording Date: September 17, 1999

Recording No.: 199909170115

Modification(s) of said Condo Map:

Recording Date: October 23, 2002

Recording No.: 200210230124

8. The matters set forth in the document shown below which, among other things, contains or provides for: certain easements; liens and the subordination thereof; provisions relating to partition; restrictions on severability of component parts; and covenants, conditions and restrictions but omitting any covenants or restrictions, if any, including, but not limited to those based upon race, color, religion, sex, sexual orientation, familial status, marital status, disability, handicap, national origin, ancestry, source of income, gender, gender identity, gender expression, medical condition or genetic information, as set forth in applicable state or federal laws, except to the extent that said covenant or restriction is permitted by applicable law.

Entitled: Declaration of Condominium

Recording Date: February 5, 1998

Recording No.: 9802050054

Amends and restates that instrument recorded under Recording No. 9712080065

Modification(s) of said covenants, conditions and restrictions

Recording Date: July 13, 1999

Recording No.: 9907130112

Modification(s) of said covenants, conditions and restrictions

Recording Date: August 16, 1999

Recording No.: 9908160158

Modification(s) of said covenants, conditions and restrictions

Recording Date: September 17, 1999

Recording No.: 199909170116

Modification(s) of said covenants, conditions and restrictions

Recording Date: August 24, 2000

Recording No.: 200008240077

Modification(s) of said covenants, conditions and restrictions

Recording Date: October 23, 2002

Recording No.: 200210230125

Modification(s) of said covenants, conditions and restrictions

Recording Date: February 20, 2003

Recording No.: 200302200070

Modification(s) of said covenants, conditions and restrictions

Recording Date: October 17, 2006

Recording No.: 200610170109

EXHIBIT "B"Exceptions
(continued)

Modification(s) of said covenants, conditions and restrictions
Recording Date: May 11, 2010
Recording No.: 201005110027

9. Lien of assessments levied pursuant to the Declaration for The Cedars Condominium to the extent provided for by Washington law.
10. Agreement and the terms and conditions thereof:
Executed by: Public Utility District No. 1 of Skagit County and Homestead Northwest, inc.
Recording Date: September 23, 1998
Recording No.: 9809230032
Regarding: Irrigation water service
11. Easement(s) for the purpose(s) shown below and rights incidental thereto as set forth in a document:
In favor of: Public Utility District No. 1 of Skagit County, Washington, a municipal corporation
Purpose: Water pipeline
Recording Date: October 29, 1999
Recording No.: 199911010143
Affects: Portion of said premises
12. Easement(s) for the purpose(s) shown below and rights incidental thereto as set forth in a document:
In favor of: Puget Sound Energy, Inc., a Washington corporation
Purpose: Electric transmission and/or distribution line, together with necessary appurtenances
Recording Date: June 29, 2000
Recording No.: 200006290057
Affects: Portion of said premises
13. Easement(s) for the purpose(s) shown below and rights incidental thereto as set forth in a document:
In favor of: Public Utility District No. 1 of Skagit County, Washington, a municipal corporation
Purpose: Water pipeline
Recording Date: August 11, 2000
Recording No.: 200008110019
Affects: Portion of said premises
14. Easement(s) for the purpose(s) shown below and rights incidental thereto as set forth in a document:
In favor of: Puget Sound Energy, Inc., a Washington corporation
Purpose: Electric transmission and/or distribution line, together with necessary appurtenances
Recording Date: September 11, 2001
Recording No.: 200109110082
Affects: Portion of said premises
15. Easement(s) for the purpose(s) shown below and rights incidental thereto as set forth in a document:

EXHIBIT "B"

Exceptions
(continued)

In favor of: Public Utility District No. 1 of Skagit County, Washington, a municipal corporation
Purpose: Water pipeline
Recording Date: December 13, 2001
Recording No.: 200112130003
Affects: Portion of said premises

16. MDU Broadband Services Agreement and the terms and conditions thereof:
Executed by: Homestead Development N.W., Inc. and TCI Cablevision of Washington, Inc.
Recording Date: March 27, 2002
Recording No.: 200203270001
17. Agricultural Irrigation Water Service Agreement and the terms and conditions thereof:
Executed by: Public Utility District No. 1 of Skagit County and Homestead Northwest Development Co.
Recording Date: July 17, 2002
Recording No.: 200207170008
18. The property may be subject to the Skagit County Right-to-Manage Natural Resource Lands Disclosure, Skagit County Code Section 14.38, which states:
"This disclosure applies to parcels designated or within 1 mile of designated agricultural land or designated or within 1/4 mile of rural resource, forest or mineral resource lands of long-term commercial significance in Skagit County. A variety of Natural Resource Land commercial activities occur or may occur in the area that may not be compatible with non-resource uses and may be inconvenient or cause discomfort to area residents. This may arise from the use of chemicals; or from spraying, pruning, harvesting or mineral extraction with associated activities, which occasionally generates traffic, dust, smoke, noise, and odor. Skagit County has established natural resource management operations as a priority use on designated Natural Resource Lands, and area residents should be prepared to accept such incompatibilities, inconveniences or discomfort from normal, necessary Natural Resource Land operations when performed in compliance with Best Management Practices and local, State, and Federal law. In the case of mineral lands, application might be made for mining-related activities including extraction, washing, crushing, stockpiling, blasting, transporting and recycling of minerals. If you are adjacent to designated NR Lands, you will have setback requirements from designated NR Lands."
19. Reservations and exceptions in United States Patents or in Acts authorizing the issuance thereof; Indian treaty or aboriginal rights.
20. Assessments, if any, levied by City of Burlington.
21. General and special taxes and charges, payable February 15, delinquent if first half unpaid on May 1, second half delinquent if unpaid on November 1 of the tax year (amounts do not include interest and penalties):
Year: 2026
Tax Account No.: P116263 / 4739-000-063-0000
Levy Code: 0905
Assessed Value-Land: \$188,800.00

EXHIBIT "B"

Exceptions
(continued)

Assessed Value-Improvements: \$189,500.00
General and Special Taxes:
Billed: \$3,058.95
Paid: \$0.00
Unpaid: \$3,058.95

22. City, county or local improvement district assessments, if any.