




202412200021

12/20/2024 08:59 AM Pages: 1 of 4 Fees: \$306.50
Skagit County Auditor

Return to:

Lisser & Associates, PLLC
PO Box 1109
Mount Vernon WA 98273
Phone: (360) 419-7442
Fax: (360) 419-0581



Document Title(s) (or transactions contained herein):

Protected Critical Area Easement (PCA)

() Additional Reference Numbers on page _____ of document

Grantor(s) (Last name, first name and initials):

1. Grant, Garat M.
2. Grant, Kelsey M.
3. Burkins, Jeremiah A.
4. Lawrence, Abigail K. J.

() Additional names on page _____ of document

Grantee(s) (Last name, first name and initials):

1. Skagit County
- 2.
- 3.
- 4.

() Additional names on page _____ of document

Legal Description (Abbreviated: i.e. lot, block, plat or quarter, section, township and range):

Ptn NW 1/4 Sec 20, Twp 36 N, Rge 4 E WM

() Additional legal(s) on page _____ of document

Assessor's Parcel/Tax I.D. Number:

P-49581

() Tax Parcel Number(s) for additional legal(s) on page _____ of document

PROTECTED CRITICAL AREA EASEMENT (PCA)

In consideration of Skagit County Code (SCC) 14.24.090, requirements for recording of protected critical area easement (PCA), for areas included under Short Plat No. PL24-0116, and mutual benefits herein, Grantor, Garat M. Grant and Kelsey M. Grant, a married couple and Jeremiah A. Burkins and Abigail K. J. Lawrence, a married couple, the owners in fee of that certain real property described on the face of this project, does hereby grant, convey and warrant to Skagit County, a political subdivision of the State of Washington, a non-exclusive perpetual easement establishing a PCA over, along and across those portions of said Short Plat No. PL24-0116, denoted as Protected Critical Area Easement PCAE Tracts "X" and "Y" per Short Plat No. PL24-0116 described below, together with the right of ingress and egress to and from this easement for the purpose of monitoring and enforcing property operation and maintenance of the PCA described herein.

The easement is granted subject to and conditioned upon the following terms, conditions and covenants:

1. The PCA legal description is as follows (or note if attached):

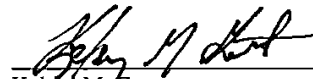
Protected Critical Area, shown as PCA easement areas Tracts "X" and "Y", Skagit County Short Plat No. PL24-0116, recorded under Skagit County Auditor's File No. 202412200020, records of Skagit County, Washington, being in a portion of the Southwest 1/4 of Section 17, Township 36 North, Range 4 East, W.M. and in a portion of the Northwest 1/4 of Section 20, Township 36 North, Range 4 East, W.M.

2. Grantor(s) or their respective heirs, successors and assigns shall hereafter be responsible for maintaining and repairing PCA areas as described herein and are hereby required to leave PCA areas undisturbed in a natural state. No occupation by livestock, clearing, grading, filling, logging or removal of woody material, building, construction or road construction of any kind or planting of non-native vegetation is allowed within the PCA areas except as specially permitted by Skagit County on a case-by-case basis consistent with SCC 14.24. With the exception of activities identified as Allowed Without Standard Review under SCC 14.24.070, any land-use activity that can impair the functions and values of critical areas or their buffers through a development activity or by disturbance of soil or water, and /or by removal of or damage to existing vegetation shall require critical areas review and written authorization pursuant to SCC 14.24.
3. Grantor(s) and Skagit County agree to the following special conditions required by the Grantor(s) or required as part of mitigation pursuant to SCC 14.24.
 - A. Drainfield area within portion of PCAE Tract "X" shall be allowed to remain as located
4. Grantor(s) retains the right to use and possession of the real property over which the easement is granted to the extent permitted by Skagit County as low impact uses and activities which are consistent with the purpose and function of the PCA and do not detract from its integrity may be permitted with the PCA depending on the sensitivity of the habitat involved. Examples of uses and activities which may be permitted in appropriate cases, with prior County written approval separate from this agreement, include pedestrian trails, viewing platforms, stormwater management facilities and utility easements. Provided further that the grantor agrees not to interfere with, obstruct or endanger Skagit County's use of the easement.
5. Should any human disturbance of the PCA occur, the fee owners shall have the obligation to restore and return the affected area to its natural state immediately, under the provisions of a County approved mitigation plan.


6. The parties recognize that this easement is created, granted and accepted for the benefit of the inherent natural functions provided by the PCA, but shall not be construed to provide open or common space for owners within the project or members of the public. By acceptance of the easement for the purposes described, Skagit County does not accept or assume any liability of acts or omissions of the fee owners, his or her invitees, licensees or other third parties within the easement area. Grantor(s) hold Skagit County harmless from any damage or injury to any property or person by any person entering the easement area not expressly authorized to do so by Skagit County.
7. Grantor(s) agrees that this easement shall run with the land and that the rights and obligations of Grantor(s) and Skagit County shall inure to the benefit of each and shall be binding upon the respective heirs, successors and assigns.
8. Grantor(s) covenants that they own the property legally described herein and has lawful right to convey the interest in the property to Skagit County for the benefit of the public forever.

DATED this 8 day of August, 2024.


Garat M. Grant


Kelsey M. Grant


Jeremiah A. Burkins



Abigail K. J. Lawrence (maiden name)
Burkins

Individual

State of Washington)
County of Skagit)

I certify that I know or have satisfactory evidence that, Garat M. Grant and Kelsey M. Grant, a married couple, are the persons who appeared before me, and said persons acknowledged that they signed this instrument and acknowledged it to be their free and voluntary act for the uses and purposes mentioned in the instrument.




NOTARY PUBLIC in and for the
State of WASHINGTON
Residing at: MOUNT VERMONT WA
Print Name: KEVIN LISSER
My appointment expires: 3-15-26

State of Washington)
County of Skagit)

I certify that I know or have satisfactory evidence that, Jeremiah A. Burkins and Abigail K. J. Lawrence, a married couple, are the persons who appeared before me, and said persons acknowledged that they signed this instrument and acknowledged it to be their free and voluntary act for the uses and purposes mentioned in the instrument.



Kevin Lisser
NOTARY PUBLIC in and for the
State of WASHINGTON

Residing at: MOUNT VERNON

Print Name: KEVIN LISSER

My appointment expires: 3-15-26