

When recorded return to:
Karen R Jones
1158 Sinclair Way, Unit 60
Burlington, WA 98233

SKAGIT COUNTY WASHINGTON
REAL ESTATE EXCISE TAX

Affidavit No. 20242282

Sep 25 2024

Amount Paid \$6645.00

Skagit County Treasurer

By BELEN MARTINEZ Deputy

Filed for record at the request of:



CHICAGO TITLE

COMPANY OF WASHINGTON

425 Commercial St
Mount Vernon, WA 98273

Escrow No.: 620056998

CHICAGO TITLE

Le 20056998

STATUTORY WARRANTY DEED

THE GRANTOR(S) Freddie Jean Kutscher, a married person as her separate property

for and in consideration of Ten And No/100 Dollars (\$10.00) , and other valuable consideration
in hand paid, conveys and warrants to Karen R Jones, an unmarried person

the following described real estate, situated in the County of Skagit, State of Washington:

UNIT 60, THE THIRD AMENDMENT TO THE CEDARS, A CONDOMINIUM ACCORDING TO
THE DECLARATION THEREOF RECORDED FEBRUARY 2, 1998, UNDER AUDITOR'S FILE NO
9802050054, RECORDS OF SKAGIT COUNTY, WASHINGTON AND ANY AMENDMENTS
THERETO, AND AMENDED SURVEY MAP AND PLANS THEREOF RECORDED UNDER
AUDITOR' FILE NO 199909170115, RECORDS OF SKAGIT COUNTY WASHINGTON.

SITUATE IN THE COUNTY OF SKAGIT, STATE OF WASHINGTON.

Abbreviated Legal: (Required if full legal not inserted above.)

Tax Parcel Number(s): P116260 / 4739-000-060-0000

Subject to:

SEE EXHIBIT "A" ATTACHED HERETO AND MADE A PART HEREOF




STATUTORY WARRANTY DEED
(continued)Dated: 9-23-24
Freddie Jean KutscherState of WashingtonCounty of SKagitThis record was acknowledged before me on September 23, 2024 by Freddie Jean Kutscher.
(Signature of notary public)
Notary Public in and for the State of Washington
My appointment expires: 6-1-2028

EXHIBIT "A"**Exceptions**

1. Easement(s) for the purpose(s) shown below and rights incidental thereto, as granted in a document:

Purpose:	Ingress, egress and utilities
Recording Date:	November 17, 1995
Recording No.:	9511170069
Affects:	Portion of said premises
2. Easement(s) for the purpose(s) shown below and rights incidental thereto as set forth in a document:

In favor of:	City of Burlington
Purpose:	Drainage
Recording Date:	October 16, 1996
Recording No.:	9610160021
Affects:	Portion of said premises
3. Easement(s) for the purpose(s) shown below and rights incidental thereto as set forth in a document:

In favor of:	Puget Sound Energy, Inc., a Washington corporation
Purpose:	Underground electric system
Recording Date:	September 9, 1997
Recording No.:	9709090114
Affects:	Portion of said premises
4. Easement(s) for the purpose(s) shown below and rights incidental thereto as set forth in a document:

In favor of:	Puget Sound Energy, Inc., a Washington corporation
Purpose:	Underground electric system
Recording Date:	September 9, 1997
Recording No.:	9709090115
Affects:	Portion of said premises
5. Easement(s) for the purpose(s) shown below and rights incidental thereto as set forth in a document:

In favor of:	Public Utility District No. 1 of Skagit County, a municipal corporation
Purpose:	Water Pipeline
Recording Date:	December 1, 1997
Recording No.:	9712010013
Affects:	Portion of said premises
6. Covenants, conditions, restrictions, recitals, reservations, easements, easement provisions, encroachments, dedications, building setback lines, notes, statements, and other matters, if

EXHIBIT "A"**Exceptions
(continued)**

any, but omitting any covenants or restrictions, if any, including but not limited to those based upon race, color, religion, sex, sexual orientation, familial status, marital status, disability, handicap, national origin, ancestry, or source of income, as set forth in applicable state or federal laws, except to the extent that said covenant or restriction is permitted by applicable law, as set forth on The Cedars Condominium:

Recording No: 9712080064

Modification(s) of said Condo Map:

Recording Date: February 5, 1998
Recording No.: 9802050053

Modification(s) of said Condo Map:

Recording Date: July 13, 1999
Recording No.: 9907130111

Modification(s) of said Condo Map:

Recording Date: October 23, 2002
Recording No.: 200210230124

7. The matters set forth in the document shown below which, among other things, contains or provides for: certain easements; liens and the subordination thereof; provisions relating to partition; restrictions on severability of component parts; and covenants, conditions and restrictions but omitting any covenants or restrictions, if any, including, but not limited to those based upon race, color, religion, sex, sexual orientation, familial status, marital status, disability, handicap, national origin, ancestry, source of income, gender, gender identity, gender expression, medical condition or genetic information, as set forth in applicable state or federal laws, except to the extent that said covenant or restriction is permitted by applicable law.

Entitled: Declaration of Condominium
Recording Date: February 5, 1998
Recording No.: 9802050054

Amends and restates that instrument recorded under Recording No. 9712080065

Modification(s) of said covenants, conditions and restrictions

Recording Date: July 13, 1999
Recording No.: 9907130112

Modification(s) of said covenants, conditions and restrictions

EXHIBIT "A"**Exceptions
(continued)**

Recording Date: August 16, 1999
Recording No.: 9908160158

Modification(s) of said covenants, conditions and restrictions

Recording Date: September 17, 1999
Recording No.: 199909170116

Modification(s) of said covenants, conditions and restrictions

Recording Date: August 24, 2000
Recording No.: 200008240077

Modification(s) of said covenants, conditions and restrictions

Recording Date: October 23, 2002
Recording No.: 200210230125

Modification(s) of said covenants, conditions and restrictions

Recording Date: February 20, 2003
Recording No.: 200302200070

Modification(s) of said covenants, conditions and restrictions

Recording Date: October 17, 2006
Recording No.: 200610170109

Modification(s) of said covenants, conditions and restrictions

Recording Date: May 11, 2010
Recording No.: 201005110027

8. Lien of assessments levied pursuant to the Declaration for The Cedars Condominium to the extent provided for by Washington law.

9. Agreement and the terms and conditions thereof:

Executed by: Public Utility District No. 1 of Skagit County and Homestead Northwest, inc.
Recording Date: September 23, 1998
Recording No.: 9809230032
Regarding: Irrigation water service

10. Easement(s) for the purpose(s) shown below and rights incidental thereto as set forth in a document:

EXHIBIT "A"**Exceptions
(continued)**

- In favor of: Public Utility District No. 1 of Skagit County, Washington, a municipal corporation
 Purpose: Water pipeline
 Recording Date: October 29, 1999
 Recording No.: 199911010143
 Affects: Portion of said premises
11. Easement(s) for the purpose(s) shown below and rights incidental thereto as set forth in a document:
- In favor of: Puget Sound Energy, Inc., a Washington corporation
 Purpose: Electric transmission and/or distribution line, together with necessary appurtenances
 Recording Date: June 29, 2000
 Recording No.: 200006290057
 Affects: Portion of said premises
12. Easement(s) for the purpose(s) shown below and rights incidental thereto as set forth in a document:
- In favor of: Public Utility District No. 1 of Skagit County, Washington, a municipal corporation
 Purpose: Water pipeline
 Recording Date: August 11, 2000
 Recording No.: 200008110019
 Affects: Portion of said premises
13. Easement(s) for the purpose(s) shown below and rights incidental thereto as set forth in a document:
- In favor of: Public Utility District No. 1 of Skagit County, Washington, a municipal corporation
 Purpose: Water pipeline
 Recording Date: December 13, 2001
 Recording No.: 200112130003
 Affects: Portion of said premises
14. MDU Broadband Services Agreement and the terms and conditions thereof:
- Executed by: Homestead Development N.W., Inc. and TCI Cablevision of Washington, Inc.
 Recording Date: March 27, 2002
 Recording No.: 200203270001
15. Agricultural irrigation Water Service Agreement and the terms and conditions thereof:

EXHIBIT "A"**Exceptions
(continued)**

Executed by: Public Utility District No. 1 of Skagit County and Homestead Northwest
Development Co.
Recording Date: July 17, 2002
Recording No.: 200207170008

16. Notice and the terms and conditions thereof:

Recording Date: June 16, 2016
Recording No.: 201506160060

17. Reservations and exceptions in United States Patents or in Acts authorizing the issuance thereof; Indian treaty or aboriginal rights.

18. The property may be subject to the Skagit County Right-to-Manage Natural Resource Lands Disclosure, Skagit County Code Section 14.38, which states:

"This disclosure applies to parcels designated or within 1 mile of designated agricultural land or designated or within 1/4 mile of rural resource, forest or mineral resource lands of long-term commercial significance in Skagit County. A variety of Natural Resource Land commercial activities occur or may occur in the area that may not be compatible with non-resource uses and may be inconvenient or cause discomfort to area residents. This may arise from the use of chemicals; or from spraying, pruning, harvesting or mineral extraction with associated activities, which occasionally generates traffic, dust, smoke, noise, and odor. Skagit County has established natural resource management operations as a priority use on designated Natural Resource Lands, and area residents should be prepared to accept such incompatibilities, inconveniences or discomfort from normal, necessary Natural Resource Land operations when performed in compliance with Best Management Practices and local, State, and Federal law.

In the case of mineral lands, application might be made for mining-related activities including extraction, washing, crushing, stockpiling, blasting, transporting and recycling of minerals. If you are adjacent to designated NR Lands, you will have setback requirements from designated NR Lands."

19. Assessments, if any, levied by Cedars Condominium Owners Association.

20. Assessments, if any, levied by Burlington.

21. City, county or local improvement district assessments, if any.



Form 22P
Skagit Right-to-Manage Disclosure
Rev. 10/14
Page 1 of 1

**SKAGIT COUNTY
RIGHT-TO-MANAGE
NATURAL RESOURCE LANDS DISCLOSURE**

©Copyright 2014
Northwest Multiple Listing Service
ALL RIGHTS RESERVED

The following is part of the Purchase and Sale Agreement dated August 24, 2024
between Karen R Jones ("Buyer")
Buyer Buyer
and Freddie J Kutscher ("Seller")
Seller Seller
concerning 1158 Sinclair Way 60 Burlington WA 98233 (the "Property")
Address City State Zip

Buyer is aware that the Property may be subject to the Skagit County Right-to-Manage Natural Resource Lands Disclosure, Skagit County Code section 14.38, which states:

This disclosure applies to parcels designated or within 1 mile of designated agricultural - land or designated or within 1/4 mile of rural resource, forest or mineral resource lands of long-term commercial significance in Skagit County. A variety of Natural Resource Land commercial activities occur or may occur in the area that may not be compatible with non-resource uses and may be inconvenient or cause discomfort to area residents. This may arise from the use of chemicals; or from spraying, pruning, harvesting or mineral extraction with associated activities, which occasionally generates traffic, dust, smoke, noise, and odor. Skagit County has established natural resource management operations as a priority use on designated Natural Resource Lands, and area residents should be prepared to accept such incompatibilities, inconveniences or discomfort from normal, necessary Natural Resource Land operations when performed in compliance with Best Management Practices and local, State, and Federal law.

In the case of mineral lands, application might be made for mining-related activities including extraction, washing, crushing, stockpiling, blasting, transporting and recycling of minerals. If you are adjacent to designated NR Lands, you will have setback requirements from designated NR Lands.

Seller and Buyer authorize and direct the Closing Agent to record this Disclosure with the County Auditor's office in conjunction with the deed conveying the Property.

Authenticating:
Karen R Jones 08/24/2024
Buyer Date

Freddie J Kutscher 8-26-24
Seller Date

Buyer Date

Seller Date