

SKAGIT COUNTY WASHINGTON
REAL ESTATE EXCISE TAX

Affidavit No. 20237968

Sep 07 2023

Amount Paid \$48142.50
Skagit County Treasurer
By Lena Thompson Deputy

**CHICAGO TITLE COMPANY
620054148**

Return Address:

Name NATIONAL RESIDENTIAL NOMINEE SERVICES INC.

Address 6640 SHADY OAK ROAD, SUITE 400

City,State,Zip EDEN PRAIRIE, MN 55344

879552 1101966

Statutory Warranty Deed

Sean L. Cornett and Brenda S. Cornett, husband and wife (hereinafter referred to as the Grantor, whether one or more), for and in consideration of the sum of Ten and No/100 Dollars and other good and valuable consideration, in hand paid, the receipt and sufficiency of which are hereby acknowledged, conveys and warrants to:

National Residential Nominee Services Inc.
of 6640 Shady Oak Road, Suite 400 Eden Prairie, MN 55344


(hereinafter referred to as Grantee, whether one or more), the following described real estate, situated in the County of Skagit, State of Washington, to wit: See attached "Exhibit A"

Abbreviated Legal: PTN LTS 4 & 11 and all LTS 5,6,7,8,9,& 10, BLK 39, "map of Fidalgo City, Skagit Co., Washington

Assessor's Tax Parcel ID # P73039

This conveyance is made and accepted subject to the lien for current taxes and other assessments and all valid and subsisting restrictions, reservations, conditions, limitations, encumbrances, covenants, exceptions and easements as may appear of record, if any, affecting the above described property.

Dated August 11, 2023

X 
Sean L. Cornett

X 
Brenda S. Cornett

2nd Page Statutory Warranty Deed Acknowledgment

STATE OF KANSAS


SS.

COUNTY OF SEDGWICK

On this day personally appeared before me Sean L. Cornett Married (fill in marital status) to me known to be the individual described in and who executed the within and foregoing instrument, and acknowledged that s/he signed the same as his/her free and voluntary act and deed, for the uses and purposes therein mentioned.

GIVEN under my hand and official seal this 14th day of AUGUST, 2023

[Signature]
Notary Public in and for the State of Kansas,
residing at Wichita (Sedgwick)



STATE OF WASHINGTON

SS.

COUNTY OF SKAGIT

On this day personally appeared before me Brenda S. Cornett MARRIED (fill in marital status) to me known to be the individual described in and who executed the within and foregoing instrument, and acknowledged that s/he signed the same as his/her free and voluntary act and deed, for the uses and purposes therein mentioned.

GIVEN under my hand and official seal this 11th day of AUGUST, 2023.

[Signature]
Notary Public in and for the State of Washington,
residing at ANACORTES, WA
JENNIFER MORCATE
exp 2/18/2024




EXHIBIT "A"**LEGAL DESCRIPTION**

Order No.: 620054148

For APN/Parcel ID(s): P73039 / 4101-039-011-0005

The South 1/2 of Lot 4 and the South 1/2 of Lot 11 and all of Lots 5, 6, 7, 8 9, and 10, Block 39, "Map of Fidalgo City, Skagit Co., Washington", as per plat recorded in Volume 2 of Plats, pages 113 and 114, records of Skagit County, Washington;

TOGETHER WITH that portion of the vacated streets and alley abutting thereon which have reverted to said property by operation of law.

ALSO, the East 32 1/2 feet of Lots 2, 3 and 4, Block 10, and the East 32 1/2 feet of Lots 1, 2 and 3, Block 39, and the East 32 1/2 feet of the North 1/2 of Lot 4, Block 39, all in the "Map of Fidalgo City, Skagit Co., Washington", as per plat recorded in Volume 2 of Plats, pages 113 and 114, records of Skagit County, Washington,

TOGETHER WITH that portion of vacated Halpin Avenue abutting thereon;

AND TOGETHER WITH that portion of vacated 10th Street lying between that portion of Blocks 10 and 39, described herein, which have reverted to said property by operation of law.

AND ALSO TOGETHER WITH that portion of the below described Tract "X" lying Southeasterly and Easterly of the following described line:

BEGINNING at the Southwest corner of the below described Tract "X", being an intersection of the Westerly extension of the South line of the North 1/2 of Lot 11, Block 39 with the centerline of Woodland Avenue as shown on the Map of Fidalgo City, Skagit Co. Washington, recorded in Volume 2 of Plats, pages 113 and 114, from which the centerline of Woodland Avenue bears South 2° 08' 07" West to the intersection with South Lake Campbell Road along the South line of the Northeast 1/4 of Section 13, Township 34 North, Range 1 East, W.M.; thence North 51° 56' 31" East for a distance of 241.99 feet; thence North 2° 08' 07" East for a distance of 288.8 feet, more or less, to the shoreline of Lake Campbell and being the terminus of said line.

Tract "X"

The West 72.5 feet of Lots 1, 2, and 3 also the West 72.5 feet of the North 1/2 of Lot 4 in Block 39, Map of Fidalgo City, Skagit Co. Washington, as per plat recorded in Volume 2 of Plats, pages 113 and 114, records of Skagit County, Washington.

TOGETHER WITH the North 1/2 of Lot 11 and all of Lots 12, 13, and 14 of Block 39;

AND TOGETHER WITH vacated adjacent alley and that portion of vacated Woodland Avenue adjacent as vacated by Skagit County Superior Court Cause No. 91-2-00549-7.

Situated in Skagit County, Washington.