

When recorded return to:

Larry Jensen
15356 Produce Ln
Mount Vernon, WA 98273

DEED OF TRUST

(For use in the State of Washington only)

Reference No.: 23-18791-KH

THIS DEED OF TRUST, made this 31st day of August, 2023 between

Knight Life LLC, a Washington Limited Liability Company as to Property 1 and W. Pat Knight, an unmarried man as to Property 2,
as GRANTOR(S),
whose address is 33119 South Shore Drive, Mount Vernon, WA 98274

and

Guardian Northwest Title & Escrow
as TRUSTEE,
whose address is 1301 B Riverside Drive Mount Vernon, WA 98273

and

Larry Jensen
as BENEFICIARY,
whose address is 15356 Produce Ln, Mount Vernon, WA 98273

WITNESSETH: Grantor(s) hereby bargain(s), sell(s), and convey(s) to Trustee in trust, with power of sale, the following described real property in Skagit County, Washington:

FOR PROPERTY DESCRIPTION SEE EXHIBIT "A" ATTACHED HERETO AND MADE A PART
HEREOF.

Abbreviated Legal: (Required if full legal not inserted above.)

Property 1. Lot 14 & Ptn. Lot 13, Block 1, LAKE CAVANAUGH SUBDIVISION NO. 3
Property 2. Section 1, Township 35 North, Range 2 East, Ptn. Gov. Lot 1

Tax Parcel Number(s): Property 1: P66789/3939-001-014-0002 & Property 2: P33250/350231-0-001-0405

which real property is not used principally for agricultural or farming purposes, together with all the tenements, hereditaments, and appurtenances now or hereafter thereunto belonging or in any wise appertaining, and the rents, issues, and profits thereof.

This Deed of Trust is for the purpose of securing performance of each agreement of Grantor(s) contained in this Deed of Trust, and payment of the sum of THREE HUNDRED FIFTY THOUSAND AND 00/100 Dollars (\$350,000.00) with interest, in accordance with the terms of a promissory note of even date herewith, payable to Beneficiary or order, and made by Grantor(s), and all renewals, modifications, and extensions thereof, and also such further sums as may be advanced or loaned by Beneficiary to Grantor(s), or any of Grantor(s)' successors or assigns, together with interest thereon at such rate as shall be agreed upon.

DUE DATE: The entire balance of the promissory note secured by this Deed of Trust, together with any and all interest accrued thereon, shall be due and payable in full on June 1, 2024.

To protect the security of this Deed of Trust, Grantor(s) covenant(s) and agree(s):

1. To keep the property in good condition and repair; to permit no waste thereof; to complete any building, structure, or improvement being built or about to be built thereon; to restore promptly any building, structure, or improvement thereon which may be damaged or destroyed; and to comply with all laws, ordinances, regulations, covenants, conditions, and restrictions affecting the property.
2. To pay before delinquent all lawful taxes and assessments upon the property; to keep the property free and clear of all other charges, liens, or encumbrances impairing the security of this Deed of Trust.
3. To keep all buildings now or hereafter erected on the property described herein continuously insured against loss by fire or other hazards in an amount not less than the total debt secured by this Deed of Trust. All policies shall be held by the Beneficiary, and be in such companies as the Beneficiary may approve and have loss payable first to the Beneficiary, as its interest may appear, and then to the Grantor(s). The amount collected under any insurance policy may be applied upon any indebtedness hereby secured in such order as the Beneficiary shall determine. Such application by the Beneficiary shall not cause discontinuance of any proceedings to foreclose this Deed of Trust. In the event of foreclosure, all rights of the Grantor(s) in insurance policies then in force shall pass to the purchaser at the foreclosure sale.
4. To defend any action or proceeding purporting to affect the security hereof or the rights or powers of Beneficiary or Trustee, and to pay all costs and expenses, including cost of title search and attorney's fees in a reasonable amount, in any such action or proceeding, and in any suit brought by Beneficiary to foreclose this Deed of Trust.
5. To pay all costs, fees, and expenses in connection with this Deed of Trust, including the expenses of the Trustee incurred in enforcing the obligation secured hereby and Trustee's and attorney's fees actually incurred, as provided by statute.
6. Should Grantor(s) fail to pay when due any taxes, assessments, insurance premiums, liens, encumbrances, or other charges against the property hereinabove described, Beneficiary may pay the same, and the amount so paid, with interest at the rate set forth in the note secured hereby, shall be added to and become a part of the debt secured in this Deed of Trust.
7. **DUE ON SALE:** (OPTIONAL – *Not applicable unless initialed by Grantor and Beneficiary.*) The property described in this security instrument may not be sold or transferred without the Beneficiary's consent. Upon breach of this provision, Beneficiary may declare all sums due under the note and Deed of Trust immediately due and payable, unless prohibited by applicable law.

BFP


Grantor initials

Beneficiary initials

8. NO FURTHER ENCUMBRANCES: (OPTIONAL – Not applicable unless initialed by Grantor and Beneficiary.). As an express condition of Beneficiary making the loan secured by this Deed of Trust, Grantor shall not further encumber, pledge, mortgage, hypothecate, place any lien, charge or claim upon, or otherwise give as security the property or any interest therein nor cause or allow by operation of law the encumbrance of the Trust Estate or any interest therein without the written consent of a Beneficiary even though such encumbrance may be junior to the encumbrance created by this Deed of Trust. Encumbrance of the property contrary to the provisions of this provision shall constitute a default and Beneficiary may, at Beneficiary's option, declare the entire balance of principal and interest immediately due and payable, whether the same be created by Grantor or an unaffiliated third party asserting a judgment lien, mechanic's or materialmen's lien or any other type of encumbrance or title defect.

B R B

Grantor initials



Beneficiary initials

IT IS MUTUALLY AGREED THAT:

1. In the event any portion of the property is taken or damaged in an eminent domain proceeding, the entire amount of the award or such portion as may be necessary to fully satisfy the obligation secured by this Deed of Trust shall be paid to Beneficiary to be applied to said obligation.
2. By accepting payment of any sum secured by this Deed of Trust after its due date, Beneficiary does not waive its right to require prompt payment when due of all other sums so secured or to declare default for failure to so pay.
3. The Trustee shall reconvey all or any part of the property covered by this Deed of Trust to the person entitled thereto, on written request of the Grantor(s) and the Beneficiary, or upon satisfaction of the obligation secured and written request for reconveyance made by the Beneficiary or the person entitled thereto.
4. Upon default by Grantor(s) in the payment of any indebtedness secured by this Deed of Trust or in the performance of any agreement contained in this Deed of Trust, all sums secured hereby shall immediately become due and payable at the option of the Beneficiary subject to any cure period provided in the note secured by this Deed of Trust. In such event and upon written request of Beneficiary, Trustee shall sell the trust property, in accordance with the Deed of Trust Act of the State of Washington, at public auction to the highest bidder. Any person except Trustee may bid at Trustee's sale. Trustee shall apply the proceeds of the sale as follows: (1) to the expense of the sale, including a reasonable Trustee's fee and attorney's fee; (2) to the obligation secured by this Deed of Trust; and (3) the surplus, if any, shall be distributed to the persons entitled thereto.
5. Trustee shall deliver to the purchaser at the sale its deed, without warranty, which shall convey to the purchaser all right, title and interest in the real and personal property which Grantor(s) had or had the power to convey at the time of the execution of this Deed of Trust, and such as Grantor(s) may have acquired thereafter. Trustee's deed shall recite the facts showing that the sale was conducted in compliance with all the requirements of law and of this Deed of Trust, which recital shall be prima facie evidence of such compliance and conclusive evidence thereof in favor of bona fide purchaser and encumbrancers for value.
6. The power of sale conferred by this Deed of Trust and by the Deed of Trust Act of the State of Washington is not an exclusive remedy; Beneficiary may cause this Deed of Trust to be foreclosed as a mortgage.

7. In the event of the absence, death, incapacity, disability, or resignation of Trustee, or at the discretion of the Beneficiary, Beneficiary may appoint in writing a successor trustee, and upon the recording of such appointment in the mortgage records of the county in which this Deed of Trust is recorded, the successor trustee shall be vested with all powers of the original trustee. The trustee is not obligated to notify any party hereto of pending sale under any other Deed of Trust or of an action or proceeding in which Grantor(s), Trustee, or Beneficiary shall be a party unless such action or proceeding is brought by the Trustee.
8. This Deed of Trust applies to, inures to the benefit of, and is binding not only on the parties hereto, but on his/her/their heirs, devisees, legatees, administrators, executors, and assigns. The term Beneficiary shall mean the holder and owner of the note secured hereby, whether or not named as Beneficiary herein.
9. ADDITIONAL TERMS AND CONDITIONS: (check one)
- a. ☐ None
- b. ☐ As set forth on the attached Exhibit _____ which is incorporated by this reference

(Note: If neither "a" nor "b" is checked, then option "a" applies.)


Knight Life LLC, a Washington Limited Liability Company

By: 

SEAS HOLDING LLC, a Washington limited company

By: SEAS Inc., a Washington Corporation By: Bradley Budjick, Vice President

Knight Life LLC, signs the Note secured by this Deed of Trust, as principal, without personal liability under the Note and in its capacity as Exchange Accommodating Titleholder(EAT) for the 1031 Exchange Facilitator, First American Exchange of Skagit County for Wesley Patrick Knight, also known as the Taxpayer. It does so under an Exchange Agreement to accomplish a Section 1031 Tax Deferred Exchange for said Taxpayer. The Taxpayer has joined in the Note as a Surety or Guarantor of the repayment of the loan and is personally liable to the holder of the said Note secured hereby.


Wesley Patrick Knight, an Individual, the taxpayer as Guarantor

STATE OF WASHINGTON
COUNTY OF SKAGIT

Signed and sworn to (or affirmed) before me on this 31 day of ^{August}~~September~~, 2023 by Wesley Patrick Knight and SEAS HOLDING LLC, a Washington limited company By: SEAS Inc., a Washington Corporation By: Bradley Budjick, Vice President of Knight Life LLC and Wesley Patrick Knight as Individual.

Scottia J Bentley
Signature

Notary
Title

My appointment expires: 05/10/27




EXHIBIT A
LEGAL DESCRIPTION

Property Address: 33109 South Shore Drive, Mount Vernon, WA 98274

Tax Parcel Number(s): Property 1: P66789/3939-001-014-0002 & Property 2: P33250/350231-0-001-0405

Property 1: Property Description:

Lot 14, Block 1, LAKE CAVANAUGH SUBDIVISION, DIVISION NO. 3, as per plat recorded in Volume 6 of Plats, pages 25 through 31, inclusive, records of Skagit County, Washington.

TOGETHER WITH that portion of Lot 13, Block 1, LAKE CAVANAUGH SUBDIVISION, DIVISION NO. 3, described as follows:

Beginning at the Southwesterly corner of said Lot 13; thence South 58 degrees 37'00" East along the Southwesterly line of said Lot 13 a distance of 3.13 feet; thence North 32 degrees 19'38" East a distance of 81.41 feet to the center of a 14 inch hemlock tree; thence North 30 degrees 49'33" East a distance of 211.97 feet to a point on the Northerly boundary line of said Lot 13; thence North 81 degrees 45'10" West a distance of 1.13 feet to the Northwesterly corner of said Lot 13; thence South 31 degrees 39'02" West (plat bearing equals South 31 degrees 23'00" West) a distance of 292.81 feet to the point of beginning.

Property 2: Property Description
PARCEL A:

That portion of the following described tract lying Southerly of a line drawn parallel with and 660 feet North of the South line of Government Lot 1, Section 31, Township 35 North, Range 2 East of the Willamette Meridian:

A tract of land in Government Lot 1, Section 31, Township 35 North, Range 2 East of the Willamette Meridian, particularly described as follows:

Commencing at the Northwest corner of said Government Lot 1;
Thence South along the West line of said Government Lot 1 a distance of 40 rods;
Thence East a distance of 16 rods and the true point of beginning of this description;
Thence South to the South line of said Government Lot 1;
Thence East along the South line of said Government Lot 1 to a point 24 rods West of the East line of Government Lot 1; Thence North a distance of 40 rods;
Thence West to the true point of beginning;

EXCEPT the following:

A strip of land 1 rod wide as described in Deed dated November 6, 1915, and recorded November 8, 1915, in Volume 99 of Deeds, page 164, records of Skagit County, Washington. more particularly described as follows:

A strip of land 1 rod in width lying North and East of the following described line:

Commencing at a point 39 rods, more or less, North and 24 rods West of the Southeast corner of Government Lot 1, Section 31, Township 35 North, Range 2 East of the Willamette Meridian;
Thence West a distance of 13 rods; Thence North a distance of 40 rods;
Thence West to the West line of said Government Lot 1, Section 31, Township 35 North, Range 2 East of the Willamette Meridian;

ALSO EXCEPT the following:

Commencing at the Southeast corner of Government Lot 1;
Thence North $0^{\circ}03'30''$ East, along the East line of said Government Lot 1, a distance of 330 feet;
Thence South $89^{\circ}51'15''$ West, parallel with the South line of said Government Lot 1, a distance of 396 feet, to the true point of beginning;
Thence continue South $89^{\circ}51'15''$ West, parallel with the South line of said Government Lot 1, a distance of 132 feet;
Thence South $0^{\circ}03'30''$ East, a distance of 330 feet, to the South line of said Government Lot 1;
Thence North $89^{\circ}51'15''$ East along said South line a distance of 132 feet; Thence North $0^{\circ}03'30''$ East, a distance of 330 feet, to the true point of beginning.

PARCEL B:

A non-exclusive easement over the following described parcel:

A strip of land 1 rod wide as described in deed dated November 6, 1915, and recorded November 8, 1915, in Volume 99 of Deeds, page 364, records of Skagit County, Washington, more particularly described as follows:

A strip of land 1 rod in width lying North and East of the following described line:

Commence at a point 39 rods, more or less, North and 24 rods West of the Southeast corner of Lot 1, Section 31, Township 35 North, Range 2 East of the Willamette Meridian;
Thence West 13 rods;
Thence North 40 rods;
Thence West to the West line of said Lot 1, Section 31, Township 35 North, Range 2 East of the Willamette Meridian;

EXCEPTING THEREFROM county road right-of-way.

ALL situated in Skagit County, Washington.

REQUEST FOR FULL RECONVEYANCE - *Do not record. To be used only when note has been paid.*

TO: TRUSTEE

The undersigned is the legal owner and holder of the note and all other indebtedness secured by the within Deed of Trust. Said note, together with all other indebtedness secured by said Deed of Trust, has been fully paid and satisfied; and you are hereby requested and directed, on payment to you of any sums owing to you under the terms of said Deed of Trust, to cancel said note above mentioned, and all other evidences of indebtedness secured by said Deed of Trust delivered to you herewith, together with the said Deed of Trust, and to reconvey, without warranty, to the parties designated by the terms of said Deed of Trust, all the estate now held by you thereunder.

Dated: ____/____/____

