



202212140008

12/14/2022 08:35 AM Pages: 1 of 4 Fees: \$208.50
Skagit County Auditor

**When recorded return to:
City of Anacortes
Attention: Lenny Burkland
P.O. Box 547
Anacortes, WA 98221**

This Agreement is made and entered into by and between the City of Anacortes, a municipal corporation and, hereinafter referred to as "OWNER".

Whereas, OWNER(s), Kenneth and Christina Hansen, the owner(s) of the following described real estate located within the City of Anacortes, Skagit County, Washington, also known as 1712 Eighth Street, Anacortes, WA. 98221

Encroachment Agreement – Parcel P56005

Tax Parcel Number: P56005 3772-158-016-0008

Current Legal Description: LOTS 14, 15 AND 16, BLOCK 158, MAP OF THE CITY OF ANACORTES, SKAGIT COUNTY, WASHINGTON, ACCORDING TO THE PLAT RECORDED IN VOLUME 2 OF PLATS, PAGES 4 THROUGH 7, RECORDS OF SKAGIT COUNTY, WASHINGTON. SURVEY AF#201702090116

Whereas, the Owner wishes to place certain improvements in the right of way and easements adjacent to said property consisting of:

Encroachment Description – Proposed encroachment is for fencing, retaining walls and infill purposes. See attached drawings.


Now, therefore, parties hereby agree as follows:

Whereas, the City is agreeable to allowing said encroachment on certain terms and standard conditions:

1. The enclosed agreement must be signed and notarized by each property owner(s), recorded with the Skagit County Auditor Office and the recorded document returned to Steve Lange, Senior Engineering Tech.
2. The Owner(s) agree to comply with all applicable ordinances, laws and codes in constructing the encroachment and further agree to remove the said encroachment within a reasonable time upon request by the City of Anacortes or a duly franchised public utility. The Owner(s) understand and agree that all costs incurred in removing said improvements shall be at the Owner's sole expense.
3. The Owner(s) agree to indemnify and hold the City harmless from any claims for damages resulting from construction, maintenance or existence of those improvements encroaching into said right-of-way.
4. The Owner(s) shall not obstruct water meters or other public or private facilities except as approved in this agreement.
5. The Owner(s) shall ensure that any public or private utilities are not impacted or damaged by construction or use.
6. The Owner(s) shall consent that in the event the City is required to take enforcement actions to enforce the terms and conditions of the permit, that the City shall be entitled to recover its costs, disbursements, and expenses including Attorney's fees, which sums may be filed as a lien against applicants's premises and enforceable in the manner provided for the enforcement of mortgages on real property.
7. The Owner(s) agree to implement a Best Management Practices and Storm Water Prevention Plan that adhere to the requirements set forth by the Washington State Department of Ecology to control pollutants, dirt and debris from entering City streets and storm drainage. This will include following the guidelines set forth in the most recent Stormwater Management Manual for Western Washington and the Western Washington Phase II Municipal Stormwater Permit.
8. The construction and use shall not create clear view obstructions at intersections or private property access.
9. Drawing of Record (As-builts) are provide to the Public Works Engineering Department, Steven Lange, of infrastructure installed.
10. This permit may be revoked if work does not commence within 90 days of the Permit Issue Date. All work must be completed by the Permit Expiration Date, unless an extension is approved in writing by the Director of Public Works. If work is not completed prior to the Permit Expiration Date, the Permittee may be subject to the following: (1) Work will be completed by the City and the Permittee will be billed for all costs plus applicable administrative charges; (2) Additional permit and inspection fees; and/or (3) Citations to ensure safety in the public right-of-way and completion of the work.
11. This permit may be suspended or revoked for noncompliance with any of the provisions of this permit or for noncompliance with Anacortes Municipal Chapter 12.30 or at the sole discretion of the City of Anacortes.

OWNER: By: Kenneth L Hansen
Kenneth Hansen

OWNER: By: Christina Hansen
Christina Hansen

APPROVED By: 
Don Measamer, Planning, Community
and Economic Development Director

On this day personally appeared before me, [Insert] and [Insert], to me known to be the individual described in and who executed the foregoing agreement and acknowledged that he/she signed the same as his/her free and voluntary act and deed for the uses and purposes therein mentioned.

Given under my hand and official seal this 1st day of December, 2022.


(Signature)

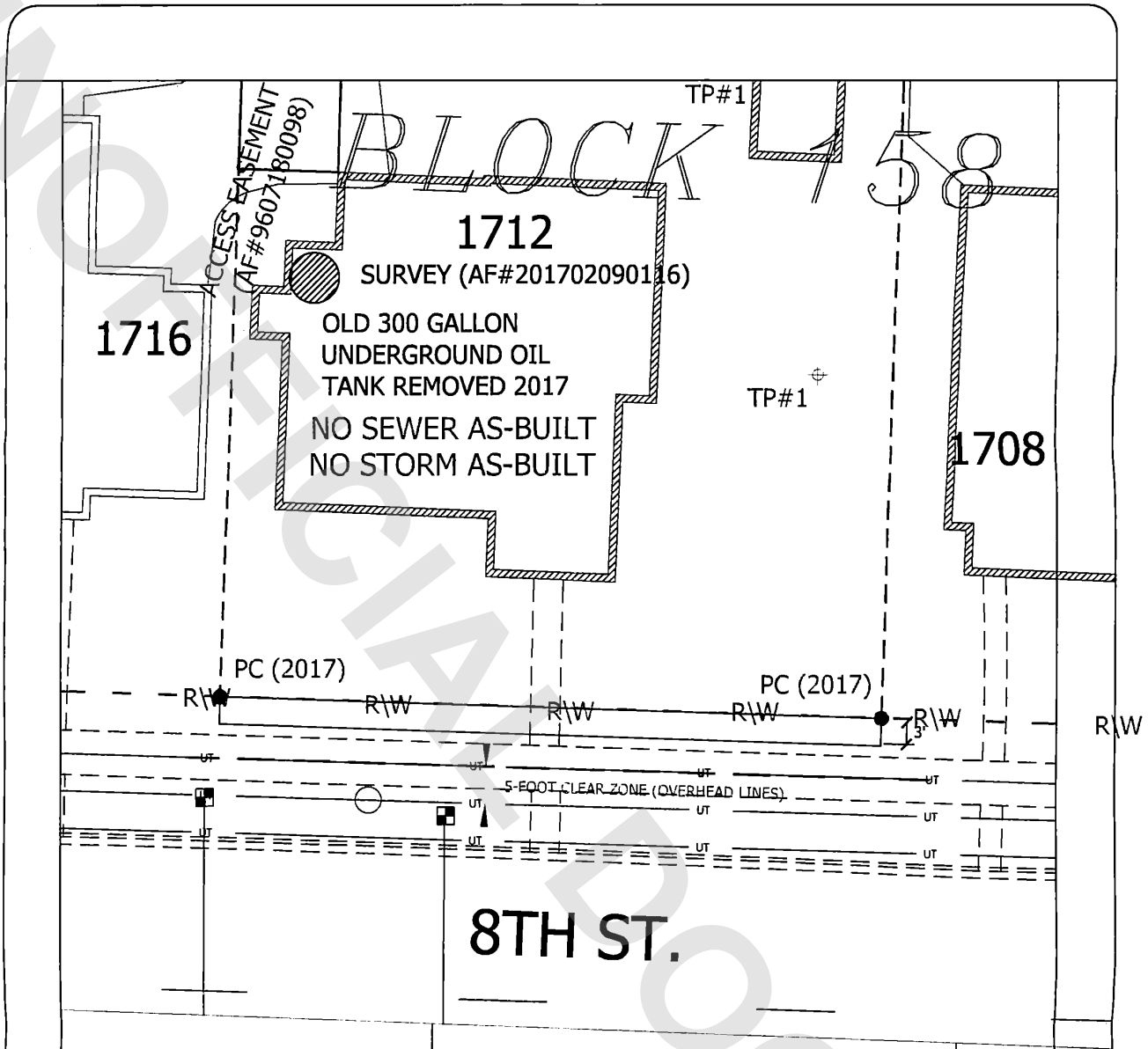
Notary Public in and for the State of LA

Principal Dhanuud
Print Name)

Residing in Burlington, Washington.

My commission expires: 07-09-2023

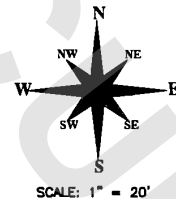


**LEGEND:**

— = PROPOSED ENCROACHMENT
AREA (318 SF)

NOTE:

THIS MAP IS NOT SURVEY ACCURATE. THEREFORE
THE DIMENSIONS SHOWN ARE CONSIDERED
APPROXIMATE.



SCALE: 1" = 20'

DRAWN BY: S.L. & L.B. VIA SITE VISIT.

FILE:

ENCROACHMENT MAP-1712 8TH ST.DWG

EFFECTIVE DATE: NOVEMBER 10, 2022



ADDRESS: 1712 EIGHTH STREET

ENCROACHMENT AGREEMENT