

**When recorded return to:**  
Sara E. Alexander  
502 East Division Street  
Mount Vernon, WA 98274

Filed for record at the request of:



**CHICAGO TITLE**  
COMPANY OF WASHINGTON

425 Commercial St  
Mount Vernon, WA 98273

Escrow No.: 620052972

**CHICAGO TITLE**  
620052972

SKAGIT COUNTY WASHINGTON  
REAL ESTATE EXCISE TAX

Affidavit No. 20224734

Nov 29 2022

Amount Paid \$7973.00  
Skagit County Treasurer  
By Lena Thompson Deputy

### STATUTORY WARRANTY DEED

THE GRANTOR(S) Carol A. Guess, a single woman

for and in consideration of Ten And No/100 Dollars (\$10.00) , and other valuable consideration  
in hand paid, conveys, and warrants to Sara E. Alexander, a married woman as her sole and separate  
property

the following described real estate, situated in the County of Skagit, State of Washington:

THE WEST 50 FEET OF LOTS 1 AND 2, BLOCK 2 OF SUNNYSIDE ADDITION TO MOUNT  
VERNON, SKAGIT COUNTY, WASHINGTON, AS PER PLAT RECORDED IN VOLUME 2 OF  
PLATS, PAGE 27, RECORDS OF SKAGIT COUNTY, WASHINGTON.

SITUATE IN THE COUNTY OF SKAGIT, STATE OF WASHINGTON.

Abbreviated Legal: (Required if full legal not inserted above.)




Tax Parcel Number(s): P54462 / 3761-002-002-0106

Subject to:

SEE EXHIBIT "A" ATTACHED HERETO AND MADE A PART HEREOF

**STATUTORY WARRANTY DEED**  
(continued)

Dated: November 22, 2022

  
\_\_\_\_\_  
Carol A. GuessState of Washington  
County of Skagit  
This record was acknowledged before me on 11/23/2022 by Carol A. Guess.  
\_\_\_\_\_  
(Signature of notary public)  
Notary Public in and for the State of Washington  
My commission expires: 06/29/2023

**EXHIBIT "A"**  
Exceptions

1. Covenants, conditions, restrictions, recitals, reservations, easements, easement provisions, dedications, building setback lines, notes, statements, and other matters, if any, but omitting any covenants or restrictions, if any, including but not limited to those based upon race, color, religion, sex, sexual orientation, familial status, marital status, disability, handicap, national origin, ancestry, or source of income, as set forth in applicable state or federal laws, except to the extent that said covenant or restriction is permitted by applicable law, as set forth on the Plat of Sunnyside Addition to Mt. Vernon:

Recording No: Volume 2, Page 27

2. Skagit County Right to Manage Natural Resource Lands Disclosure and the terms and conditions thereof:

Recording Date: October 28, 2016

Recording No.: 201610280131

3. The property may be subject to the Skagit County Right-to-Manage Natural Resource Lands Disclosure, Skagit County Code Section 14.38, which states:

"This disclosure applies to parcels designated or within 1 mile of designated agricultural land or designated or within 1/4 mile of rural resource, forest or mineral resource lands of long-term commercial significance in Skagit County. A variety of Natural Resource Land commercial activities occur or may occur in the area that may not be compatible with non-resource uses and may be inconvenient or cause discomfort to area residents. This may arise from the use of chemicals; or from spraying, pruning, harvesting or mineral extraction with associated activities, which occasionally generates traffic, dust, smoke, noise, and odor. Skagit County has established natural resource management operations as a priority use on designated Natural Resource Lands, and area residents should be prepared to accept such incompatibilities, inconveniences or discomfort from normal, necessary Natural Resource Land operations when performed in compliance with Best Management Practices and local, State, and Federal law.

In the case of mineral lands, application might be made for mining-related activities including extraction, washing, crushing, stockpiling, blasting, transporting and recycling of minerals. If you are adjacent to designated NR Lands, you will have setback requirements from designated NR Lands."

4. Reservations and exceptions in United States Patents or in Acts authorizing the issuance thereof; Indian treaty or aboriginal rights.
5. City, county or local improvement district assessments, if any.
6. Assessments, if any, levied by Mt Vernon.