



**202211230029**

11/23/2022 12:01 PM Pages: 1 of 5 Fees: \$207.50  
Skagit County Auditor

**When recorded return to:**

Robert L. Payette  
Robert L. Payette and Teresa A. Payette, Trustees  
of the Payette Living Trust Dated May 11, 2012  
3509 D Avenue Unit A304  
Anacortes, WA 98221

Filed for record at the request of:



**CHICAGO TITLE**

COMPANY OF WASHINGTON

425 Commercial St  
Mount Vernon, WA 98273

Escrow No.: 620052213

**CHICAGO TITLE**

*620052213*

**STATUTORY WARRANTY DEED**

SKAGIT COUNTY WASHINGTON  
REAL ESTATE EXCISE TAX

Affidavit No. 20224700

Nov 23 2022

Amount Paid \$9038.68  
Skagit County Treasurer  
By Lena Thompson Deputy

THE GRANTOR(S) D Hill Group, LLC, a Washington limited liability company

for and in consideration of Ten And No/100 Dollars (\$10.00) , and other valuable consideration  
in hand paid, conveys, and warrants to Robert L. Payette and Teresa A. Payette, Trustees of the  
Payette Living Trust Dated May 11, 2012

the following described real estate, situated in the County of Skagit, State of Washington:

Unit A304, Skagit Commons, A Condominium, according to the Declaration thereof Recorded June  
21, 2022 under Auditor's File No. 202206210018, and Survey Map and Plans under Auditor's File  
No. 202206210017, records of Skagit County, Washington, and any Amendments thereto

Situated in Skagit County, Washington.

Abbreviated Legal: (Required if full legal not inserted above.)

Tax Parcel Number(s): P136056 / 6094-000-014-0000

Subject to:

SEE EXHIBIT "A" ATTACHED HERETO AND MADE A PART HEREOF

STATUTORY WARRANTY DEED  
(continued)

Dated: November 8, 2022

D Hill Group, LLC

BY: [Signature]  
Tom Carpenter  
Member



BY: [Signature]  
A.J. Kuntze  
Member

State of Washington

County of Skaagit

This record was acknowledged before me on 11/17/2022 by Tom Carpenter, as  
Member, of D Hill Group, LLC.

[Signature]  
(Signature of notary public)  
Notary Public in and for the State of Washington  
My appointment expires: 2/2/2026




State of Washington

County of Skaagit

This record was acknowledged before me on 11/17/2022 by A. J. Kuntze as  
Member, of D Hill Group, LLC.

[Signature]  
(Signature of notary public)  
Notary Public in and for the State of Washington  
My appointment expires: 2/2/2026



**EXHIBIT "A"**  
**Exceptions**

1. Public or private easements, if any, over vacated portion of said premises.
2. Easement(s) for the purpose(s) shown below and rights incidental thereto, as granted in a document:  

Granted to:	Daniel W. Parsons
Purpose:	Ingress, egress and utilities
Recording Date:	June 11, 1987
Recording No.:	8706110035

Amended by Recording No. 200408170035
3. Agreement regarding water well, including the terms, covenants and provisions thereof  

Recording Date:	July 2, 1987
Recording No.:	8707020048
4. Agreement regarding encroachment, including the terms, covenants and provisions thereof  

Recording Date:	November 14, 1990
Recording No.:	9011140042
5. Easement(s) for the purpose(s) shown below and rights incidental thereto, as granted in a document:  

Granted to:	City of Anacortes
Purpose:	sewer
Recording Date:	October 15, 1991
Recording No.:	9110150077
6. Easement(s) for the purpose(s) shown below and rights incidental thereto, as granted in a document:  

Granted to:	Puget Sound Power & Light Company
Purpose:	Electric transmission and/or distribution line
Recording Date:	November 1, 1991
Recording No.:	9111010061
7. Road maintenance agreement, covenants, conditions and restrictions but omitting any covenants or restrictions, if any, including but not limited to those based upon race, color, religion, sex, sexual orientation, familial status, marital status, disability, handicap, national origin, ancestry, source of income, gender, gender identity, gender expression, medical condition or genetic information, as set forth in applicable state or federal laws, except to the extent that said covenant or restriction is permitted by applicable law, as set forth in the

## EXHIBIT "A"

### Exceptions (continued)

document

Recording Date: July 14, 1995  
Recording No.: 9507140095

8. Covenants, conditions, restrictions, recitals, reservations, easements, easement provisions, encroachments, dedications, building setback lines, notes, statements, and other matters, if any, but omitting any covenants or restrictions, if any, including but not limited to those based upon race, color, religion, sex, sexual orientation, familial status, marital status, disability, handicap, national origin, ancestry, or source of income, as set forth in applicable state or federal laws, except to the extent that said covenant or restriction is permitted by applicable law, as set forth on Survey:

Recording No: 200504060098

9. Covenants, conditions, restrictions, recitals, reservations, easements, easement provisions, encroachments, dedications, building setback lines, notes, statements, and other matters, if any, but omitting any covenants or restrictions, if any, including but not limited to those based upon race, color, religion, sex, sexual orientation, familial status, marital status, disability, handicap, national origin, ancestry, or source of income, as set forth in applicable state or federal laws, except to the extent that said covenant or restriction is permitted by applicable law, as set forth on Survey:

Recording No: 200503210106

10. Covenants, conditions, restrictions, recitals, reservations, easements, easement provisions, encroachments, dedications, building setback lines, notes, statements, and other matters, if any, but omitting any covenants or restrictions, if any, including but not limited to those based upon race, color, religion, sex, sexual orientation, familial status, marital status, disability, handicap, national origin, ancestry, or source of income, as set forth in applicable state or federal laws, except to the extent that said covenant or restriction is permitted by applicable law, as set forth on Survey for Boundary Line Adjustment:

Recording No: 202008280113

11. Easement(s) for the purpose(s) shown below and rights incidental thereto, as granted in a document:

Granted to: Puget Sound Energy, Inc.  
Purpose: Underground electric transmission and/or distribution system  
Recording Date: October 27, 2021  
Recording No.: 202110270011

12. Covenants, conditions, restrictions, recitals, reservations, easements, easement provisions, encroachments, dedications, building setback lines, notes, statements, and other matters, if any, but omitting any covenants or restrictions, if any, including but not limited to those based

## EXHIBIT "A"

### Exceptions (continued)

upon race, color, religion, sex, sexual orientation, familial status, marital status, disability, handicap, national origin, ancestry, or source of income, as set forth in applicable state or federal laws, except to the extent that said covenant or restriction is permitted by applicable law, as set forth on Skagit Commons Condominium:

Recording No: 202206210017

13. Covenants, conditions and restrictions but omitting any covenants or restrictions, if any, including but not limited to those based upon race, color, religion, sex, sexual orientation, familial status, marital status, disability, handicap, national origin, ancestry, source of income, gender, gender identity, gender expression, medical condition or genetic information, as set forth in applicable state or federal laws, except to the extent that said covenant or restriction is permitted by applicable law, as set forth in the document

Recording Date: June 21, 2022  
Recording No.: 202206210018

14. Easement(s) for the purpose(s) shown below and rights incidental thereto, as granted in a document:

Granted to: Comcast Cable Communications Management, LLC  
Purpose: broadband communications system  
Recording Date: July 28, 2022  
Recording No.: 202207280078  
Affects: an undisclosed portion of said premises.

15. Easement(s) for the purpose(s) shown below and rights incidental thereto, as granted in a document:

Granted to: City of Anacortes, a Washington municipal corporation  
Purpose: Utility easement for fiber infrastructure  
Recording Date: August 2, 2022  
Recording No.: 202208020032  
Affects: an easement 10 feet in width, lying 5 feet on either side of the City of Anacortes Fiber Optic lines as now constructed, to be constructed, extended or relocated: ALSO an easement for all areas within a 5 foot perimeter of the exterior surface of all ground mounted vaults as now constructed, to be constructed, or relocated.

16. Assessments, if any, levied by Skagit Commons Condominium Homeowners Association.  
17. Assessments, if any, levied by Anacortes.  
18. City, county or local improvement district assessments, if any.