

When recorded return to:
Shelly Parks and Charles Parks
3509 D Avenue, Unit A303
Anacortes, WA 98221

Filed for record at the request of:



CHICAGO TITLE
COMPANY OF WASHINGTON

425 Commercial St
Mount Vernon, WA 98273

Escrow No.: 620052212

CHICAGO TITLE
620052212

SKAGIT COUNTY WASHINGTON
REAL ESTATE EXCISE TAX

Affidavit No. 20224696

Nov 23 2022

Amount Paid \$5278.20
Skagit County Treasurer
By Lena Thompson Deputy

STATUTORY WARRANTY DEED

THE GRANTOR(S) D Hill Group, LLC, a Washington limited liability company

for and in consideration of Ten And No/100 Dollars (\$10.00) , and other valuable consideration
in hand paid, conveys, and warrants to Shelly Parks and Charles Parks, a married couple as
community property

the following described real estate, situated in the County of Skagit, State of Washington:

Unit A303, Skagit Commons, A Condominium, according to the Declaration thereof Recorded June
21, 2022 under Auditor's File No. 202206210018, and Survey Map and Plans under Auditor's File
No. 202206210017, records of Skagit County, Washington, and any Amendments thereto

Situated in Skagit County, Washington.

Abbreviated Legal: (Required if full legal not inserted above.)

Tax Parcel Number(s): P136055 / 6094-000-013-0000

Subject to:

SEE EXHIBIT "A" ATTACHED HERETO AND MADE A PART HEREOF

STATUTORY WARRANTY DEED
(continued)

Dated: November 8, 2022

D Hill Group, LLC

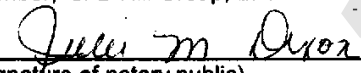
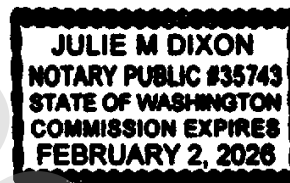
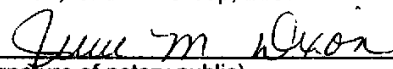
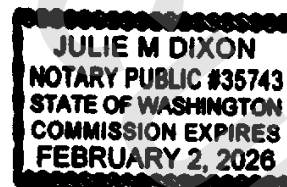
BY: A. J. Kuntze
MemberBY: Tom Carpenter
MemberState of WashingtonCounty of SkagitThis record was acknowledged before me on 11/17/2022 by Tom Carpenter, as
Member, of D Hill Group, LLC.
(Signature of notary public)
Notary Public in and for the State of Washington
My appointment expires: 2/2/2026State of WashingtonCounty of SkagitThis record was acknowledged before me on 11/17/2022 by A. J. Kuntze as
Member, of D Hill Group, LLC.
(Signature of notary public)
Notary Public in and for the State of Washington
My appointment expires: 2/2/2026

EXHIBIT "A"
Exceptions

1. Public or private easements, if any, over vacated portion of said premises.
2. Easement(s) for the purpose(s) shown below and rights incidental thereto, as granted in a document:

Granted to: Daniel W. Parsons
Purpose: Ingress, egress and utilities
Recording Date: June 11, 1987
Recording No.: 8706110035

Amended by Recording No. 200408170035
3. Agreement regarding water well, including the terms, covenants and provisions thereof

Recording Date: July 2, 1987
Recording No.: 8707020048
4. Agreement regarding encroachment, including the terms, covenants and provisions thereof

Recording Date: November 14, 1990
Recording No.: 9011140042
5. Easement(s) for the purpose(s) shown below and rights incidental thereto, as granted in a document:

Granted to: City of Anacortes
Purpose: sewer
Recording Date: October 15, 1991
Recording No.: 9110150077
6. Easement(s) for the purpose(s) shown below and rights incidental thereto, as granted in a document:

Granted to: Puget Sound Power & Light Company
Purpose: Electric transmission and/or distribution line
Recording Date: November 1, 1991
Recording No.: 9111010061
7. Road maintenance agreement, covenants, conditions and restrictions but omitting any covenants or restrictions, if any, including but not limited to those based upon race, color, religion, sex, sexual orientation, familial status, marital status, disability, handicap, national origin, ancestry, source of income, gender, gender identity, gender expression, medical condition or genetic information, as set forth in applicable state or federal laws, except to the extent that said covenant or restriction is permitted by applicable law, as set forth in the

EXHIBIT "A"**Exceptions
(continued)**

document

Recording Date: July 14, 1995
Recording No.: 9507140095

8. Covenants, conditions, restrictions, recitals, reservations, easements, easement provisions, encroachments, dedications, building setback lines, notes, statements, and other matters, if any, but omitting any covenants or restrictions, if any, including but not limited to those based upon race, color, religion, sex, sexual orientation, familial status, marital status, disability, handicap, national origin, ancestry, or source of income, as set forth in applicable state or federal laws, except to the extent that said covenant or restriction is permitted by applicable law, as set forth on Survey:

Recording No: 200504060098

9. Covenants, conditions, restrictions, recitals, reservations, easements, easement provisions, encroachments, dedications, building setback lines, notes, statements, and other matters, if any, but omitting any covenants or restrictions, if any, including but not limited to those based upon race, color, religion, sex, sexual orientation, familial status, marital status, disability, handicap, national origin, ancestry, or source of income, as set forth in applicable state or federal laws, except to the extent that said covenant or restriction is permitted by applicable law, as set forth on Survey:

Recording No: 200503210106

10. Covenants, conditions, restrictions, recitals, reservations, easements, easement provisions, encroachments, dedications, building setback lines, notes, statements, and other matters, if any, but omitting any covenants or restrictions, if any, including but not limited to those based upon race, color, religion, sex, sexual orientation, familial status, marital status, disability, handicap, national origin, ancestry, or source of income, as set forth in applicable state or federal laws, except to the extent that said covenant or restriction is permitted by applicable law, as set forth on Survey for Boundary Line Adjustment:

Recording No: 202008280113

11. Easement(s) for the purpose(s) shown below and rights incidental thereto, as granted in a document:

Granted to: Puget Sound Energy, Inc.
Purpose: Underground electric transmission and/or distribution system
Recording Date: October 27, 2021
Recording No.: 2110270011

12. Covenants, conditions, restrictions, recitals, reservations, easements, easement provisions, encroachments, dedications, building setback lines, notes, statements, and other matters, if any, but omitting any covenants or restrictions, if any, including but not limited to those based

EXHIBIT "A"**Exceptions
(continued)**

upon race, color, religion, sex, sexual orientation, familial status, marital status, disability, handicap, national origin, ancestry, or source of income, as set forth in applicable state or federal laws, except to the extent that said covenant or restriction is permitted by applicable law, as set forth on Skagit Commons Condominium:

Recording No: 202206210017

13. Assessments, if any, levied by Skagit Commons Condominium Homeowners Association.
14. Assessments, if any, levied by Anacortes.
15. City, county or local improvement district assessments, if any.
16. Easement(s) for the purpose(s) shown below and rights incidental thereto, as granted in a document:

Granted to: City of Anacortes, a Washington municipal corporation
 Purpose: Utility easement for fiber infrastructure
 Recording Date: August 2, 2022
 Recording No.: 202208020032
 Affects: an easement 10 feet in width, lying 5 feet on either side of the City of Anacortes Fiber Optic lines as now constructed, to be constructed, extended or relocated: ALSO an easement for all areas within a 5 foot perimeter of the exterior surface of all ground mounted vaults as now constructed, to be constructed, or relocated.

17. Easement(s) for the purpose(s) shown below and rights incidental thereto, as granted in a document:

Granted to: Comcast Cable Communications Management, LLC
 Purpose: broadband communications system
 Recording Date: July 28, 2022
 Recording No.: 202207280078
 Affects: an undisclosed portion of said premises.