

Filed for Record at Request of:

North Creek Capital Fund I, LLC
Attn: Mike Morgan
2284 W. Commodore Way. Ste. 220
Seattle, WA 98199

DEED OF TRUST**CHICAGO TITLE
500137054**

Grantor: GM VENTURE'S CLEAR LAKE, LLC, a Washington limited liability company
Grantee/Beneficiary: NORTH CREEK CAPITAL FUND I, LLC, a Washington limited liability company
Trustee: ANDERSON HUNTER LAW FIRM, P.S.
Legal Description (abbreviated): PTN GOVT LT. 3, 6-34-5
Assessor's Tax Parcel No: P30143/340506-2-051-0007; P30144/340506-2-052-0006; P33094/34056-2-006-0102

THIS DEED OF TRUST, made this 22nd day of September, 2022, by and between GM VENTURE'S CLEAR LAKE, LLC, a Washington limited liability company, Grantor, whose address is 640 Alverson Blvd, Everett, WA 98201, Anderson Hunter Law Firm, P.S., Trustee, whose address is 2707 Colby Ave. Suite 1001, Everett, WA 98201; and North Creek Capital Fund I, LLC, a Washington limited liability company, Grantee/Beneficiary, whose address is 2284 W. Commodore Way Ste. 220, Seattle, WA 98199.

WITNESSETH:

Grantor hereby bargains, sells and conveys to Trustee in Trust, with power of sale, the following described parcels of real Property located in Skagit County, Washington:

See **Exhibit A**

which parcel of real property ("Property") is not used principally for agricultural or farming purposes, together with all tenements, hereditaments, and appurtenances now or hereafter thereunto belonging or in any way appertaining, and the rents, issues and profits thereof.

This Deed is for the purpose of securing performance of each agreement of Grantor herein contained, and payment of the sum of FOUR HUNDRED FORTY FIVE THOUSAND AND 00/100 DOLLARS (\$445,000.00) with interest, in accordance with the terms of a Promissory Note of even date herewith payable to Beneficiary or order, and made by Grantor, and all renewals, modifications and extensions thereof, and also such further sums as may be advanced or loaned by Beneficiary to Grantor, or any of their successors or assigns, together with the interest thereon at such rate as shall be agreed upon.

To protect the security of this Deed of Trust, Grantor covenants and agrees:

1. To keep the Property in good condition and repair; to permit no waste thereof; to complete any building, structure or improvement being built or about to be built thereon; to restore promptly any building, structure or improvement thereon which may be damaged or destroyed; and to comply with all laws, ordinances, regulations, covenants, conditions and restrictions affecting the Property.

2. To pay before delinquent all lawful taxes and assessments upon the Property; to keep the Property free and clear of all other charges, liens or encumbrances impairing the security of this Deed of Trust.

3. To keep all buildings now or hereafter erected on the Property described herein continuously insured against loss by fire or other hazards, included within the term of extended coverage, and such other hazards as Beneficiary may require in an amount not less than the total debt secured by this Deed of Trust. All policies shall be held by the Beneficiary, and be in such companies as the Beneficiary may approve and have loss payable first to the Beneficiary as its interest may appear and then to the Grantor. The amount collected under any insurance policy may be applied upon any indebtedness hereby secured in such order as the Beneficiary shall determine. Such application by the Beneficiary shall not cause discontinuance of any proceedings to foreclosure this Deed of Trust. In the event of foreclosure, all rights of the Grantor in insurance policies then in force shall pass to the purchaser at the foreclosure sale.

4. Grantor covenants that Grantor is lawfully seized of the estate hereby conveyed and has right to grant and convey the Property and that the Property is unencumbered. Grantor agrees to defend any action or proceeding purporting to affect the security hereof or the rights or powers of Beneficiary or Trustee, and to pay all costs and expenses, including cost of title search and attorney's fees in a reasonable amount, in any such action or proceeding, and in any suit brought by Beneficiary to foreclose this Deed of Trust.

5. To pay all costs, fees and expenses in connection with this Deed of Trust, including the expenses of the Trustee incurred in enforcing the obligation secured hereby and Trustee's and attorney's fees actually incurred, as provided by statute.

6. If Grantor fails to perform the covenants and agreements contained in this Deed of Trust or the Note entered contemporaneously herewith, or if any action or proceeding is commenced which materially affects Beneficiary's interest in the Property, including, but not limited to, eminent domain, insolvency, code enforcement, arrangements or proceedings involving a bankruptcy, or if Grantor fails to pay when due any taxes, assessments, insurance premiums, liens, encumbrances or other charges against the Property hereinabove described, then, Beneficiary, at Beneficiary's option, may make such appearances, disburse such sums and take such action as is necessary to protect Beneficiary's interest, including, but not limited to, disbursement of a reasonable attorney's fees and the entry upon the Property to make repairs.

Any amounts disbursed by Beneficiary pursuant to this paragraph with interest thereon at twelve percent (12%) per annum, shall become additional indebtedness of Grantor secured by this Deed of Trust, and shall be immediately due and owing. Nothing contained in this Section shall require Beneficiary to incur any expense or take any action hereunder.

IT IS MUTUALLY AGREED THAT:

1. In the event any portion of the Property is taken or damaged in an eminent domain proceeding, the entire amount of the award or such portion thereof as may be necessary to fully satisfy the obligation secured hereby, shall be paid to Beneficiary to be applied to said obligation.

2. Any forbearance by Beneficiary in exercising any right or remedy hereunder, or otherwise afforded by applicable law, shall not be a waiver of or preclude the exercise of any such right or remedy.

3. The Trustee shall reconvey all or any part of the Property conveyed by this Deed of Trust to the person entitled thereto on written request of the Grantor and the Beneficiary, or upon satisfaction of the obligation secured and written request for reconveyance made by the Beneficiary or the person entitled thereto.

4. Upon default by Grantor in the payment of any indebtedness secured hereby or in the performance of any agreement contained herein, all sums secured hereby shall immediately become due and payable at the option of the Beneficiary. In such event and upon written request of Beneficiary, Trustee shall sell the trust Property, in accordance with the Deed of Trust Act of the State of Washington, at public auction to the highest bidder. Any person except Trustee may bid at Trustee's sale. Trustee shall apply the proceeds of the sale as follows: (1) to the expense of sale, including a reasonable Trustee's fee and attorney's fee; (2) to the obligation secured by this Deed of Trust; (3) the surplus, if any, shall be distributed to the persons entitled thereto.

5. Trustee shall deliver to the purchaser at the sale its deed, without warranty, which shall convey to the purchaser the interest in the Property which Grantor had or had the power to convey at the time of his execution of this Deed of Trust, and such as he may have acquired thereafter. Trustee's deed shall recite the facts showing that the sale was conducted in compliance with all the requirements of law and of this Deed of Trust, which recital shall be prima facie evidence of such compliance and conclusive evidence thereof in favor of bona fide purchasers and encumbrances for value.

6. The power of sale conferred by this Deed of Trust and by the Deed of Trust Act of the State of Washington is not an exclusive remedy; Beneficiary may cause this Deed of Trust to be foreclosed as a mortgage. Beneficiary shall have all remedies afforded at law or in equity.

7. In the event of the death, incapacity or disability, or resignation of Trustee, Beneficiary may appoint in writing a successor trustee, and upon the recording of such appointment in the mortgage records of the county in which this Deed of Trust is recorded, the successor trustee shall be vested with all powers of the original trustee. The trustee is not obligated to notify any party hereto of a pending sale under any other Deed of Trust or of any action or proceeding in which Grantor, Trustee or Beneficiary shall be a party unless such action or proceeding is brought by the Trustee.



8. This Deed of Trust applies to, inures to the benefit of, and is binding not only on the parties hereto, but on their heirs, devisees, legatees, administrators, executors, successors and assigns. The term Beneficiary shall mean the holder and owner of the Note secured hereby, whether or not named as Beneficiary herein.

9. If all or any part of the Property or an interest therein is sold or transferred by Grantor without Beneficiary's prior written consent, Beneficiary may, at Beneficiary's option declare all sums secured by this Deed of Trust to be immediately due and payable. Beneficiary shall waive such option to accelerate, if prior to the sale or transfer, Beneficiary and the person to whom the Property is to be sold or

transferred reach an agreement in writing that the credit of such person is satisfactory to Beneficiary and that the interest payable on the sum secured by the Deed of Trust shall be at such rate as Beneficiary shall request.

10. As additional security hereunder, Grantor hereby assigns to Beneficiary the rents of the Property, provided that Grantor shall, prior to a default or abandonment of the Property have the right to collect and retain such rents as they become due and payable. Upon a default or abandonment of the Property, Beneficiary in person, by agent or by a judicially appointed receiver, shall be entitled to enter upon, take possession of and manage the Property and to collect the rents of the Property, including those past due. All rents collected by Beneficiary or the receiver shall be applied first to payment of the costs of management of the Property and collection of rents, including, but not limited to, receiver's fees, premiums of receiver's bonds and reasonable attorney's fees, and then sums secured by this Deed of Trust. Beneficiary and the receiver shall be liable to account for only those rents actually received.

GM VENTURE'S CLEAR LAKE, LLC, a Washington
limited liability company


By: Zachary Goodwin
Its: Member/Manager
By: Austin Manca
Its: Member/Manager

STATE OF WASHINGTON)
) ss.
 COUNTY OF Snohomish)

On this 22nd day of September, 2022, before me, the undersigned, a Notary Public in and for the State of Washington, duly commissioned and sworn, personally appeared Zachary Goodwin to me known to be the Manager/Member of GM VENTURE'S CLEAR LAKE, LLC, who executed the within and foregoing instrument and acknowledged to me that he signed the same as his free and voluntary act and deed for the uses and purposes therein mentioned.

SUBSCRIBED AND SWORN TO before me by Zachary Goodwin on this 22nd day of September, 2022.




PRINTED NAME: Katie Brazel
 NOTARY PUBLIC
 in and for the State of Washington.

STATE OF WASHINGTON)
) ss.
 COUNTY OF Snohomish)

On this 21st day of September, 2022, before me, the undersigned, a Notary Public in and for the State of Washington, duly commissioned and sworn, personally appeared Austin Manca to me known to be a Member of GM VENTURE'S CLEAR LAKE, LLC, who executed the within and foregoing instrument and acknowledged to me that he signed the same as his free and voluntary act and deed for the uses and purposes therein mentioned.

SUBSCRIBED AND SWORN TO before me by Austin Manca on this 21st day of September, 2022.



PRINTED NAME: Katie Brazel
 NOTARY PUBLIC
 in and for the State of Washington.




EXHIBIT "A"
Legal Description

For APN/Parcel ID(s): P30143 / 340506-2-051-0007, P30144 / 340506-2-052-0006 and P30094 / 340506-2-006-0102

THAT PORTION OF THE EAST 198 FEET OF THE WEST 693 FEET OF GOVERNMENT LOT 3, SECTION 6, TOWNSHIP 34 NORTH, RANGE 5 EAST, W. M., LYING SOUTH OF THE SOUTHERLY AND EASTERLY BOUNDARY OF THE CLEAR LAKE RESERVOIR SITE OWNED BY SKAGIT COUNTY P. U. D. NO. 1, WHICH RESERVOIR SITE IS DESCRIBED AS FOLLOWS:

BEGINNING AT A POINT 295 FEET NORTH 221.7 FEET EAST OF THE SOUTHWEST CORNER OF LOT 3;
THENCE SOUTH 69°22' EAST 350 FEET;
THENCE NORTH 24°14' EAST 375 FEET;
THENCE SOUTH 88°19' WEST 412 FEET;
THENCE SOUTH 18°37' WEST 218 FEET TO POINT OF BEGINNING.

ALSO, THAT PORTION OF THE EAST 330 FEET OF THE WEST 825 FEET OF LOT 6, SECTION 6, TOWNSHIP 34 NORTH, RANGE 5 EAST, W. M., DESCRIBED AS FOLLOWS:

BEGINNING AT THE INTERSECTION OF THE NORTH LINE OF DAY CREEK ROAD AND THE WEST LINE OF THE EAST 330 FEET OF THE WEST 825 FEET OF SAID LOT 6;
THENCE NORTH ALONG SAID WEST LINE TO THE NORTH LINE OF SAID LOT 6;
THENCE EAST ALONG THE NORTH LINE OF SAID LOT 6, 148.50 FEET;
THENCE SOUTHWESTERLY TO A POINT ON THE NORTH LINE OF DAY CREEK ROAD 99 FEET EASTERLY OF THE POINT OF BEGINNING;
THENCE WESTERLY ALONG SAID ROAD 99 FEET TO POINT OF BEGINNING,

EXCEPT FROM THE ABOVE DESCRIBED TRACTS, THAT PORTION CONVEYED TO SKAGIT COUNTY FOR ROAD PURPOSES BY DEED DATED SEPTEMBER 17, 1942, RECORDED DECEMBER 30, 1944, UNDER AUDITOR'S FILE NO.376999.

ALSO, THAT PORTION OF GOVERNMENT LOT 3, SECTION 6, TOWNSHIP 34 NORTH, RANGE 5 EAST, W. M. DESCRIBED AS FOLLOWS:

BEGINNING AT THE SOUTHWEST CORNER OF SAID GOVERNMENT LOT 3;
THENCE NORTH 89°17'46" EAST ALONG THE SOUTH LINE OF SAID GOVERNMENT LOT 3, A DISTANCE OF 693.05 FEET TO THE EAST LINE OF THE WEST 42 RODS OF SAID GOVERNMENT LOT 3 AND THE TRUE POINT OF BEGINNING;
THENCE NORTH 0°01'03" WEST, PARALLEL WITH THE WEST LINE OF GOVERNMENT LOT 3, A DISTANCE OF 469.31 FEET TO THE SOUTHEASTERLY LINE OF THAT CERTAIN TRACT OF LAND NOW OWNED BY PUBLIC UTILITY DISTRICT NO. 1, SKAGIT COUNTY, WASHINGTON;
THENCE NORTH 23°42'30" EAST ALONG SAID TRACT, A DISTANCE OF 54.77 FEET TO THE NORTHEAST CORNER OF SAID P. U. D. TRACT;
THENCE SOUTH 1°5'14" EAST, A DISTANCE OF 324.31 FEET TO AN IRON PIPE WHICH WAS SET IN THE LOCATION AS DIRECTED BY MR. CARL OLSON ON JANUARY 4, 1973;
THENCE SOUTH 8°10'21" WEST, A DISTANCE OF 197.21 FEET TO THE TRUE POINT OF BEGINNING.

SITUATE IN THE COUNTY OF SKAGIT, STATE OF WASHINGTON.

REQUEST FOR FULL RECONVEYANCE

Do not record. To be used only when Note has been paid.

TO: TRUSTEE

The undersigned is the legal owner and holder of the Note and all other indebtedness secured by the within deed of Trust. Said Note, together with all other indebtedness secured by said Deed of Trust, has been fully paid and satisfied; and you are hereby requested and directed, on payment to you of any sums owing to you under the terms of said Deed of Trust, to cancel said Note above-mentioned, and all other evidences of indebtedness secured by said Deed of Trust delivered to you herewith, together with the said Deed of Trust, and to convey, without warranty, to the parties designated by the term of said Deed of Trust, all the estate now held by you thereunder.

DATED: _____

Mail reconveyance to: _____

GPC/21160/0022/01177426.v1
DEED OF TRUST