

When recorded return to:

Robert Carrell Groeschell and Martha Haring Groeschell
1027 A Avenue South
Edmonds, WA 98020

Land Title and Escrow
205471-LT

SKAGIT COUNTY WASHINGTON
REAL ESTATE EXCISE TAX
Affidavit No. 20222070
May 18 2022
Amount Paid \$3813.00
Skagit County Treasurer
By Kaylee Oudman Deputy

STATUTORY WARRANTY DEED

THE GRANTOR(S) **Michael John Adams, *** married as his separate property for and in consideration of TWO HUNDRED THIRTY EIGHT THOUSAND AND 00/100 Dollars (\$238,000.00) in hand paid, conveys, and warrants to **Robert Carrell Groeschell and Martha Haring Groeschell, a married couple** the following described real estate, situated in the County Skagit, State of Washington:

Lots 1 through 30, inclusive, Block 26, "CITY OF NORTH ANACORTES, SKAGIT COUNTY, WASHINGTON," as per plat recorded in Volume 3 of Plats, page 23½, records of Skagit County, Washington.

Situate in the City of Anacortes, County of Skagit, State of Washington.


Tax Parcel Number(s): 3843-026-030-0004/P60809

Subject to all covenants, conditions, restrictions, reservations, agreements and easements of record, if any.

* not Grantor's Primary Residence


Dated: May 12, 2022

(Attached to Statutory Warranty Deed)


Michael John Adams


STATE OF WASHINGTON
COUNTY OF King

This record was acknowledged before me on 17th day of May, 2022 by Michael John Adams.


Signature

Notary Public
Title

My appointment expires: 4.22.25



Right to Manage Natural Resource Lands Disclosure

Skagit County's policy is to enhance and encourage Natural Resource Land management by providing County resident's notification of the County's recognition and support of the right to manage Natural Resource Lands, e.g., farm and forest lands.

Skagit County Code 14.38.030(2) requires, in specified circumstances, recording of the following disclosure in conjunction with the deed conveying the real property:

This disclosure applies to parcels designated or within 1 mile of designated agricultural land or designated or within 1/4 mile of rural resource, forest or mineral resource lands of long-term commercial significance in Skagit County.

A variety of Natural Resource Land commercial activities occur or may occur in the area that may not be compatible with non-resource uses and may be inconvenient or cause discomfort to area residents. This may arise from the use of chemicals; or from spraying, pruning, harvesting or mineral extraction with associated activities, which occasionally generates traffic, dust, smoke, noise, and odor. Skagit County has established natural resource management operations as a priority use on designated Natural Resource Lands, and area residents should be prepared to accept such incompatibilities, inconveniences or discomfort from normal, necessary Natural Resource Land operations when performed in compliance with Best Management Practices and local, State, and Federal law.

In the case of mineral lands, application might be made for mining-related activities including extraction, washing, crushing, stockpiling, blasting, transporting and recycling of minerals. If you are adjacent to designated NR Lands, you will have setback requirements from designated NR Lands.

Washington State Law at RCW 7.48.305 also establishes that:

...agricultural activities conducted on farmland and forest practices, if consistent with good agricultural and forest practices and established prior to surrounding nonagricultural and nonforestry activities, are presumed to be reasonable and shall not be found to constitute a nuisance unless the activity or practice has a substantial adverse effect on public health and safety. ...An agricultural activity that is in conformity with such laws and rules shall not be restricted as to the hours of the day or day or days of the week during which it may be conducted.