

When recorded return to:
Carly Lynn Skelton and Jonathan Issac Skelton
34215 Hamilton Cemetery Road
Sedro Woolley, WA 98284

Filed for record at the request of:



CHICAGO TITLE
COMPANY OF WASHINGTON

425 Commercial St
Mount Vernon, WA 98273

CHICAGO TITLE

620050987

Escrow No.: 620050987

STATUTORY WARRANTY DEED

THE GRANTOR(S) Dylan Nersten, an unmarried person, as his separate estate
for and in consideration of Ten And No/100 Dollars (\$10.00) , and other valuable consideration
in hand paid, conveys, and warrants to Carly Lynn Skelton and Jonathan Issac Skelton, a married
couple

the following described real estate, situated in the County of Skagit, State of Washington:

SEE EXHIBIT "A" ATTACHED HERETO AND MADE A PART HEREOF

Abbreviated Legal: (Required if full legal not inserted above.)

TRACT B, SKAGIT COUNTY SHORT PLAT NO. 16-79, AND PTN TRACT 4, LIVERMORES
HAMILTON ACREAGE

Tax Parcel Number(s): P67264 \ 3947-000-004-0006

Subject to:

SEE EXHIBIT "B" ATTACHED HERETO AND MADE A PART HEREOF

SKAGIT COUNTY WASHINGTON
REAL ESTATE EXCISE TAX


Affidavit No. 20221544

Apr 14 2022

Amount Paid \$9162.00
Skagit County Treasurer
By Lena Thompson Deputy

STATUTORY WARRANTY DEED
(continued)

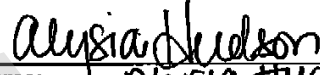
Dated: April 11, 2022


Dylan Nersten

State of WASHINGTON
County of SKAGIT

I certify that I know or have satisfactory evidence that Dylan Nersten is the person who appeared before me, and said person acknowledged that he signed this instrument and acknowledged it to be his free and voluntary act for the uses and purposes mentioned in this instrument.

Dated: April 11, 2022


Name: Alysia Hudson
Notary Public in and for the State of Washington
Residing at: Arlington
My appointment expires: 03.01.2024




EXHIBIT "A"
Legal Description

For APN/Parcel ID(s): P67264 \ 3947-000-004-0006

TRACT B OF SKAGIT COUNTY SHORT PLAT NO. 16-79 AS APPROVED MARCH 16, 1979, AND RECORDED MARCH 20, 1979, IN VOLUME 3 OF SHORT PLATS, PAGE 84, UNDER AUDITOR'S FILE NO. 7903200012, RECORDS OF SKAGIT COUNTY, WASHINGTON; BEING A PORTION OF TRACT 4, LIVERMORES HAMILTON ACREAGE, ACCORDING TO THE PLAT THEREOF RECORDED IN VOLUME 3 OF PLATS, PAGE 87, RECORDS OF SKAGIT COUNTY, WASHINGTON.

SITUATE IN THE COUNTY OF SKAGIT, STATE OF WASHINGTON.

EXHIBIT "B"
Exceptions

1. Easement(s) for the purpose(s) shown below and rights incidental thereto, as granted in a document:

Purpose:	Pipelines
Recording Date:	January 12, 1925
Recording No.:	180111
Affects:	Exact location and extent of easement is undisclosed of record

2. Covenants, conditions, restrictions, recitals, reservations, easements, easement provisions, encroachments, dedications, building setback lines, notes, statements, and other matters, if any, but omitting any covenants or restrictions, if any, including but not limited to those based upon race, color, religion, sex, sexual orientation, familial status, marital status, disability, handicap, national origin, ancestry, or source of income, as set forth in applicable state or federal laws, except to the extent that said covenant or restriction is permitted by applicable law, as set forth on SKAGIT COUNTY SHORT PLAT NO. 16-79:

Recording No: 7903200012

3. The property may be subject to the Skagit County Right-to-Manage Natural Resource Lands Disclosure, Skagit County Code Section 14.38, which states:

"This disclosure applies to parcels designated or within 1 mile of designated agricultural land or designated or within 1/4 mile of rural resource, forest or mineral resource lands of long-term commercial significance in Skagit County. A variety of Natural Resource Land commercial activities occur or may occur in the area that may not be compatible with non-resource uses and may be inconvenient or cause discomfort to area residents. This may arise from the use of chemicals; or from spraying, pruning, harvesting or mineral extraction with associated activities, which occasionally generates traffic, dust, smoke, noise, and odor. Skagit County has established natural resource management operations as a priority use on designated Natural Resource Lands, and area residents should be prepared to accept such incompatibilities, inconveniences or discomfort from normal, necessary Natural Resource Land operations when performed in compliance with Best Management Practices and local, State, and Federal law.

In the case of mineral lands, application might be made for mining-related activities including extraction, washing, crushing, stockpiling, blasting, transporting and recycling of minerals. If you are adjacent to designated NR Lands, you will have setback requirements from designated NR Lands."

4. Reservations and exceptions in United States Patents or in Acts authorizing the issuance thereof; Indian treaty or aboriginal rights.

5. City, county or local improvement district assessments, if any.

Form 22P
Skagit Right-to-Manage Disclosure
Rev. 10/14
Page 1 of 1

**SKAGIT COUNTY
RIGHT-TO-MANAGE
NATURAL RESOURCE LANDS DISCLOSURE**

©Copyright 2014
Northwest Multiple Listing Service
ALL RIGHTS RESERVED

The following is part of the Purchase and Sale Agreement dated February 28, 2022

between Carly Lynn Skelton Jonathan Issac Skelton ("Buyer")
Buyer Buyer
and Dylan Nersten ("Seller")
Seller Seller
concerning 34215 Hamilton Cemetery Rd Sedro Woolley WA 98284 (the "Property")
Address City State Zip

Buyer is aware that the Property may be subject to the Skagit County Right-to-Manage Natural Resource Lands Disclosure, Skagit County Code section 14.38, which states:

This disclosure applies to parcels designated or within 1 mile of designated agricultural - land or designated or within 1/4 mile of rural resource, forest or mineral resource lands of long-term commercial significance in Skagit County. A variety of Natural Resource Land commercial activities occur or may occur in the area that may not be compatible with non-resource uses and may be inconvenient or cause discomfort to area residents. This may arise from the use of chemicals; or from spraying, pruning, harvesting or mineral extraction with associated activities, which occasionally generates traffic, dust, smoke, noise, and odor. Skagit County has established natural resource management operations as a priority use on designated Natural Resource Lands, and area residents should be prepared to accept such incompatibilities, inconveniences or discomfort from normal, necessary Natural Resource Land operations when performed in compliance with Best Management Practices and local, State, and Federal law.

In the case of mineral lands, application might be made for mining-related activities including extraction, washing, crushing, stockpiling, blasting, transporting and recycling of minerals. If you are adjacent to designated NR Lands, you will have setback requirements from designated NR Lands.

Seller and Buyer authorize and direct the Closing Agent to record this Disclosure with the County Auditor's office in conjunction with the deed conveying the Property.

Authenticated
Carly L Skelton 02/28/2022
02/28/2022 2:28:59 PM PST
Buyer Date

Authenticated
Dylan Nersten 02/28/2022
02/28/2022 4:36:07 PM PST
Seller Date

Authenticated
Jonathan J Skelton 02/28/2022
02/28/2022 2:48:51 PM PST
Buyer Date

Seller Date