



202201040069

01/04/2022 10:35 AM Pages: 1 of 1 Fee: \$287.50
 Seal County Auditor

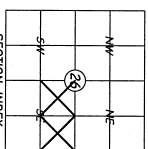
RECORDER'S CERTIFICATE: 2022-01040069
 FILED FOR RECORD BY THE WEST ALLIANCE, LLC
 THIS SURVEY WAS PERFORMED ON 03/04/2021 AT 3:55
 MINUTES P.M. IN COUNTY OF SKAGIT, WASHINGTON
 RECORDS OF SKAGIT COUNTY, WASHINGTON
 BY *David G. Denman* SURVEYOR

SURVEYOR'S CERTIFICATE
 THIS WAS CORRECTLY REPRESENTED A SURVEY MADE BY ME
 OR UNDER MY DIRECTION IN CONFORMANCE WITH THE RE-
 QUIREMENTS OF THE SURVEY REORGANIZATION ACT AT THE RE-
 QUEST OF AARON B. TINDLING, N. MARCH 2021.
 CERTIFICATE NUMBER: 30442



Record of Survey
 for
Aaron Tindling & Kelley Denman
 DRAWN BY: D.G.W. Jr.
 DATE: 3/4/2021
 CHECKED BY: D.G.W. Jr.
 SCALE: 1"=100'
 SHEET/OF: 1/1

Notes:
 1. BOUNDARY LINES SHOWN AND CORNERS SET REPRESENT DEED LOCATIONS.
 OWNERSHIP LINES MAY VARY. NO GUARANTEE OF OWNERSHIP IS EXPRESSED OR IMPLIED.
 THIS SURVEY WAS PERFORMED WITHOUT THE BENEFIT OF A TITLE REPORT AND DOES NOT PURPORT TO
 GUARANTEE THE ACCURACY OF THE DEEDS, EASEMENTS AND OCCUPATION WHICH MAY ENCLUMBER
 TITLE TO OR USE OF THIS PROPERTY.




S.E. 1/4, SEC. 8, TWP. 35 N., RGE. 6 E. W.M.

Equipment & Procedure:
 LEICA TS 12 3 SECOND TOTAL STATION WAS USED
 IN OBTAINING ANGLE AND DISTANCE MEASUREMENTS
 FOR THIS SURVEY. ALL MEASURING INSTRUMENTS AND
 ACCESSORIES WERE CALIBRATED AND VERIFIED
 ACCORDING TO MANUFACTURER'S SPECIFICATIONS.
 FIELD TRAVELER METHOD MEETS OR EXCEEDS MINIMUM
 REQUIREMENTS IN ACCORDANCE WITH WAC 332-130-090

Legal Description:
 TRACT 4 OF A SURVEY RECORDED NOVEMBER 20, 1992,
 IN VOLUME 13 OF SURVEYS, PAGE 123, UNDER AUDITOR'S
 FILE NO. 5271200047, RECORDS OF SKAGIT COUNTY, WA.
 SITUATE IN THE COUNTY OF SKAGIT, STATE OF WASHINGTON.
 (FOR COMPLETE LEGAL DESCRIPTION REFER TO STATUTORY
 FILE NO. 202010269172).

- Legend:**
- EX. CONTROLING MONUMENT (AS SHOWN)
 - MONUMENT REFERENCED BUT NOT FOUND/IED
 - SET REBAR/CAP L.S. #30442
 - SET WOOD LINE STAKE
 - FOUND IRON PIPE OR REBAR/CAP AS NOTED
 - RECORD OF SURVEY (REC. #2019012890019)
 - CALCULATED DATA (HELD)
 - DEED DATA
 - MEASURED DATA
 - PROPERTY LINE
 - CENTERLINE
 - ADJACENT LOT LINE



Basis of Bearing:
 EAST LINE S.E. 1/4 SEC., TWP. 35 N., RGE. 6 E., W.M.
 REF. RECORD OF SURVEY (REC. #211200047)

