

Survey For: PORTN GOV'T LOT 6, SEC.26, TWP.33N, RGE.6E, W.M.
RICK LAGERSTROM
Survey By: (360)-435-5551
Cascade Surveying & Engineering, Inc.
P.O. BOX 326, ASHLINGTON, WASHINGTON, 98223 (100 EAST DIVISION STREET)
8/5/21

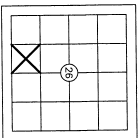
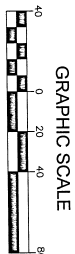
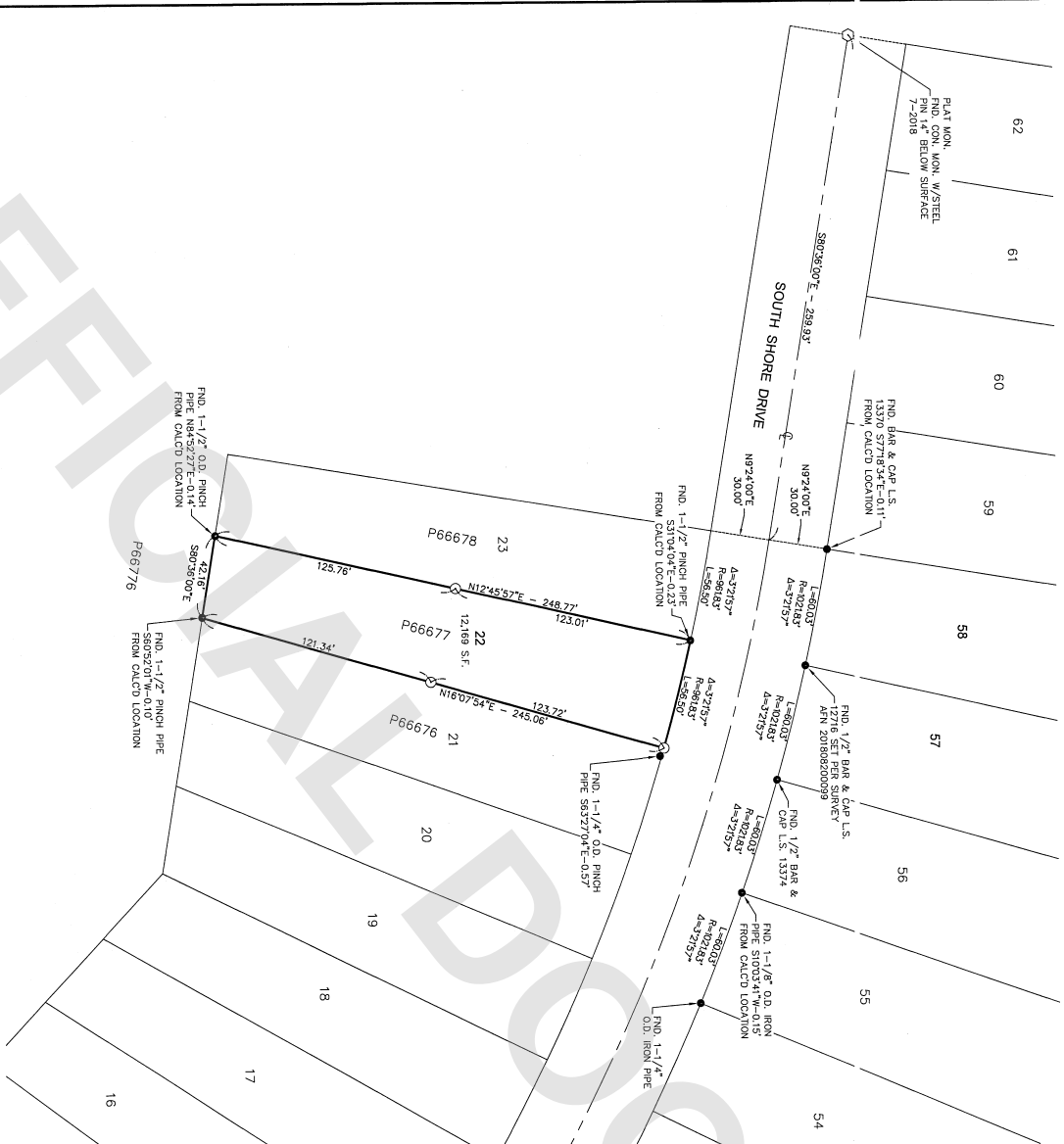


AUDITOR'S CERTIFICATE
FILED FOR RECORD THIS 13 DAY OF December
2021, AT 11:46 AM, IN BOOK 2 OF 5681
AT PAGE 1 AT THE REQUEST OF CASCADE
SURVEYING & ENGINEERING, INC.
Auditor's Signature: [Signature]
COUNTY AUDITOR DEPUTY AUDITOR

SURVEYOR'S CERTIFICATE
THIS MAP CORRECTLY REPRESENTS A SURVEY MADE BY ME
OR UNDER MY DIRECTION IN CONFORMANCE WITH THE
REQUIREMENTS OF THE SURVEY RECORDING ACT, AT THE
REQUEST OF RICK LAGERSTROM
M. DATE 12/13/2021
REGISTERED LAND SURVEYOR L.S. NO. 12716

SCALE: 1"=40'
DRAWN BY: LAF 8/3/2021
CHECKED BY: JF
FIELD SURVEY: 7/28/2021
JOB #: 22315
F.B. #: SK 72

AUDITOR'S FILE # 202112130071



NOTE:
DIMENSIONS TO ASSULTY FEATURES ARE
BASED ON THE SURVEY DATA AND FIELD
REFERENCES, UNLESS OTHERWISE NOTED
NOTE:
DIMENSIONS ESTABLISHED FOR THIS SURVEY MAY
NOT CONFORM TO EXISTING LINES OF OCCUPATION
AND FENCE LINES AND COULD RESULT IN POSSIBLE
BOUNDARY DISPUTES.

LEGAL DESCRIPTION:
LOT 22, BLOCK 3, LAKE CANYAUAH SUBDIVISION, DIVISION NO. 2, ACCORDING TO THE
PLAT THEREOF RECORDED IN VOLUME 5 OF PLATS, PAGES 49 THROUGH 54, INCLUDING,
RECORDS OF SKAGIT COUNTY, WASHINGTON.
SITUATE IN THE COUNTY OF SKAGIT, STATE OF WASHINGTON.