

When recorded return to:

Russell Matthew Turner
Heather Anne Turner
20457 James Street
Mount Vernon, WA 98274

SKAGIT COUNTY WASHINGTON
REAL ESTATE EXCISE TAX

Affidavit No. 2021-4391

Sep 23 2021

Amount Paid \$11120.00
Skagit County Treasurer
By Lena Thompson Deputy

Filed for record at the request of:



CHICAGO TITLE

COMPANY OF WASHINGTON

3002 Colby Ave., Suite 200
Everett, WA 98201

CHICAGO TITLE COMPANY
620048829

Escrow No.: 620048829

STATUTORY WARRANTY DEED

THE GRANTOR(S) John Stinemat and Rose Stinemat, a married couple

for and in consideration of Ten And No/100 Dollars (\$10.00) , and other valuable consideration
in hand paid, conveys, and warrants to Russell M. Turner and Heather Turner, a married couple

the following described real estate, situated in the County of Skagit, State of Washington:

LOT 21, "LINDA VISTA ADDITION, SKAGIT COUNTY, WASH.," AS PER PLAT RECORDED IN
VOLUME 7 OF PLATS, PAGE 74, RECORDS OF SKAGIT COUNTY, WASHINGTON.

SITUATE IN THE COUNTY OF SKAGIT, STATE OF WASHINGTON.

Abbreviated Legal: (Required if full legal not inserted above.)


Tax Parcel Number(s): P67223 / 3945-000-021-0007

Subject to:

SEE EXHIBIT "A" ATTACHED HERETO AND MADE A PART HEREOF

STATUTORY WARRANTY DEED
(continued)

Dated: September 2, 2021


John Stinemates
Rose StinematesState of Washington
County of Snohomish

I certify that I know or have satisfactory evidence that
John Stinemates and Rose Stinemates
is/are the person(s) who appeared before me, and said person(s) acknowledged that
(he/she/they) signed this instrument and acknowledged it to be (his/her/their) free and voluntary act
for the uses and purposes mentioned in this instrument.



Dated: September 03 2021
Name: Janak Quinn
Notary Public in and for the State of Washington
Residing at: Arlington
My appointment expires: 06/29/2023

EXHIBIT "A"
Exceptions

1. Covenants, conditions, restrictions, recitals, reservations, easements, easement provisions, dedications, building setback lines, notes, statements, and other matters, if any, but omitting any covenants or restrictions, if any, including but not limited to those based upon race, color, religion, sex, sexual orientation, familial status, marital status, disability, handicap, national origin, ancestry, or source of income, as set forth in applicable state or federal laws, except to the extent that said covenant or restriction is permitted by applicable law, as set forth on the Plat of Linda Vista Addition:

Recording No: 552484
2. The property may be subject to the Skagit County Right-to-Manage Natural Resource Lands Disclosure, Skagit County Code Section 14.38, which states:

"This disclosure applies to parcels designated or within 1 mile of designated agricultural land or designated or within 1/4 mile of rural resource, forest or mineral resource lands of long-term commercial significance in Skagit County. A variety of Natural Resource Land commercial activities occur or may occur in the area that may not be compatible with non-resource uses and may be inconvenient or cause discomfort to area residents. This may arise from the use of chemicals; or from spraying, pruning, harvesting or mineral extraction with associated activities, which occasionally generates traffic, dust, smoke, noise, and odor. Skagit County has established natural resource management operations as a priority use on designated Natural Resource Lands, and area residents should be prepared to accept such incompatibilities, inconveniences or discomfort from normal, necessary Natural Resource Land operations when performed in compliance with Best Management Practices and local, State, and Federal law.

In the case of mineral lands, application might be made for mining-related activities including extraction, washing, crushing, stockpiling, blasting, transporting and recycling of minerals. If you are adjacent to designated NR Lands, you will have setback requirements from designated NR Lands."
3. Reservations and exceptions in United States Patents or in Acts authorizing the issuance thereof; Indian treaty or aboriginal rights.
4. City, county or local improvement district assessments, if any.