

When recorded return to:
Brittany Lawless
218 Jeff Street
Mount Vernon, WA 98274

SKAGIT COUNTY WASHINGTON
REAL ESTATE EXCISE TAX
Affidavit No. 2021-4336
Sep 20 2021
Amount Paid \$7365.00
Skagit County Treasurer
By Lena Thompson Deputy

Filed for record at the request of:



CHICAGO TITLE
COMPANY OF WASHINGTON

425 Commercial St
Mount Vernon, WA 98273

Escrow No.: 620048892

CHICAGO TITLE
020048892

STATUTORY WARRANTY DEED

THE GRANTOR(S) Mat E. Lang and Svetlana V. Chernenkova, husband and wife

for and in consideration of Ten And No/100 Dollars (\$10.00) , and other valuable consideration
in hand paid, conveys, and warrants to Brittany Lawless, married as separate property

the following described real estate, situated in the County of Skagit, State of Washington:

SEE EXHIBIT "A" ATTACHED HERETO AND MADE A PART HEREOF

Abbreviated Legal: (Required if full legal not inserted above.)

LT 123, DIGBY HEIGHTS PH III


Tax Parcel Number(s): P130986 / 6002-000-000-0123

Subject to:


SEE EXHIBIT "B" ATTACHED HERETO AND MADE A PART HEREOF

STATUTORY WARRANTY DEED
(continued)

Dated: September 10, 2021



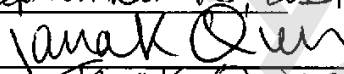
Mat E. Lang



Svetlana V. Chernenkova

State of WASHINGTON
County of SKAGIT

I certify that I know or have satisfactory evidence that Mat E. Lang and Svetlana V. Chernenkova are the persons who appeared before me, and said persons acknowledged that they signed this instrument and acknowledged it to be their free and voluntary act for the uses and purposes mentioned in this instrument.

Dated: September 15, 2021


Name: Janak Quinn
Notary Public in and for the State of Washington
Residing at: Arlington
My appointment expires: 06/29/2023




EXHIBIT "A"
Legal Description

For APN/Parcel ID(s): P130986 / 6002-000-000-0123

LOT 123, DIGBY HEIGHTS PHASE III, ACCORDING TO THE PLAT THEREOF, RECORDED SEPTEMBER19, 2011, UNDER AUDITOR'S FILE NO. 201109190085, RECORDS OF SKAGIT COUNTY, WASHINGTON.

SITUATE IN THE COUNTY OF SKAGIT, STATE OF WASHINGTON.

EXHIBIT "B"
Exceptions

1. Covenants, conditions, restrictions, recitals, reservations, easements, easement provisions, dedications, building setback lines, notes and statements, if any, but omitting any covenants or restrictions, if any, including but not limited to those based upon race, color, religion, sex, sexual orientation, familial status, marital status, disability, handicap, national origin, ancestry, or source of income, as set forth in applicable state or federal laws, except to the extent that said covenant or restriction is permitted by applicable law, as set forth on MOUNT VERNON SHORT PLAT NO. MV-12-94:

Recording No: 9411070053
2. Exceptions and reservations as contained in instrument;
Recorded: April 17, 1902
Auditor's No.: 39602, records of Skagit County, Washington
Executed By: W.M. Lindsey and Emma S. Lindsey, husband and wife
As Follows: Excepting and reserving all petroleum, gas, coal and other valuable minerals with right of entry to take and remove the same
3. Agreement, including the terms and conditions thereof; entered into;
By: City of Mount Vernon, a Municipal corporation of the State of Washington
And Between: Public Utility District No. 1, Skagit County, a Municipal corporation
Recorded: November 29, 1994
Auditor's No. 9411290004, records of Skagit County, Washington
Providing: Formation of L.I.D. to improve streets
4. Terms, conditions, and restrictions of that instrument entitled City of Mount Vernon Ordinance No. 2829;
Recorded: March 5, 1998
Auditor's No(s): 9803050022, records of Skagit County, Washington
5. Easement, including the terms and conditions thereof, granted by instrument(s);
Recorded: December 1, 2008
Auditor's No(s): 200812010104, records of Skagit County, Washington
In favor of: Puget Sound Energy, Inc.
For: Electric transmission and/or distribution line, together with necessary appurtenances
Affects: A strip of land 10 feet in width with 5 feet on each side of the centerline of grantee's facilities as now constructed, to be constructed, extended or relocated lying within the above described parcel. This easement description may be superseded at a later date with a surveyed description provided at no cost to Grantee.
6. Covenants, conditions, restrictions and easements but omitting any covenants or restrictions, if any, including but not limited to those based upon race, color, religion, sex, sexual orientation, familial status, marital status, disability, handicap, national origin, ancestry, source of income,

EXHIBIT "B"

**Exceptions
(continued)**

gender, gender identity, gender expression, medical condition or genetic information, as set forth in applicable state or federal laws, except to the extent that said covenant or restriction is permitted by applicable law, as set forth in the document

Recording Date: April 15, 2009
Recording No.: 200904150064

Modification(s) of said covenants, conditions and restrictions

Recording Date: April 13, 2012
Recording No.: 201204130158

7. Any unpaid assessments or charges and liability to further assessments or charges, for which a lien may have arisen (or may arise), as provided for under Washington law and in instrument set forth below:

Imposed by: Digby Heights Homeowners Association
Recording Date: April 15, 2009
Recording No.: 200904150064

8. Covenants, conditions, restrictions, recitals, reservations, easements, easement provisions, dedications, building setback lines, notes and statements, if any, but omitting any covenants or restrictions, if any, including but not limited to those based upon race, color, religion, sex, sexual orientation, familial status, marital status, disability, handicap, national origin, ancestry, or source of income, as set forth in applicable state or federal laws, except to the extent that said covenant or restriction is permitted by applicable law, as set forth on DIGBY HEIGHTS, PHASE 1:

Recording No.: 200904150063

9. Easement, including the terms and conditions thereof, granted by instrument(s);
Recorded: February 23, 2009
Auditor's No(s).: 200902230143, records of Skagit County, Washington
In favor of: Puget Sound Energy, Inc.
For: Electric transmission and/or distribution line, together with necessary appurtenances

10. Easement(s) for the purpose(s) shown below and rights incidental thereto, as granted in a document:

Granted to: Future lot owners
Purpose: Private storm drainage and Mailbox easement
Recording Date: February 4, 2011
Recording No.: 201102040092

EXHIBIT "B"

Exceptions
(continued)

11. Covenants, conditions, restrictions, recitals, reservations, easements, easement provisions, dedications, building setback lines, notes and statements, if any, but omitting any covenants or restrictions, if any, including but not limited to those based upon race, color, religion, sex, sexual orientation, familial status, marital status, disability, handicap, national origin, ancestry, or source of income, as set forth in applicable state or federal laws, except to the extent that said covenant or restriction is permitted by applicable law, as set forth on DIGBY HEIGHTS PHASE II:

Recording No: 201109190087

12. Covenants, conditions, restrictions, recitals, reservations, easements, easement provisions, dedications, building setback lines, notes and statements, if any, but omitting any covenants or restrictions, if any, including but not limited to those based upon race, color, religion, sex, sexual orientation, familial status, marital status, disability, handicap, national origin, ancestry, or source of income, as set forth in applicable state or federal laws, except to the extent that said covenant or restriction is permitted by applicable law, as set forth on DIGBY HEIGHTS PHASE III:

Recording No: 201109190088

13. Notice of Assignment of Declarant Rights

Recording Date: October 17, 2013
Recording No.: 201310170106

14. Skagit County Right to Farm Disclosure

Recording Date: March 26, 2014
Recording No.: 201403260090

15. Reservations and exceptions in United States Patents or in Acts authorizing the issuance thereof; Indian treaty or aboriginal rights.
16. Assessments, if any, levied by Mt Vernon.
17. City, county or local improvement district assessments, if any.