

RETURN ADDRESS:

Puget Sound Energy, Inc.
Attn: Real Estate/Right of Way
1660 Park Lane
Burlington, WA 98233

**EASEMENT****REFERENCE #:**

GRANTOR (Owner): **R AND J DIRTWORKS, INC.**
GRANTEE (PSE): **PUGET SOUND ENERGY, INC.**
SHORT LEGAL: **PTN NE ¼, NW ¼, SEC 11, T34N, R04E**
ASSESSOR'S PROPERTY TAX PARCEL: **P24502**

REVIEWED BY
SKAGIT COUNTY TREASURER
DEPUTY Heather Beauvais
DATE 07/22/2021

For and in consideration of good and valuable consideration, the receipt and sufficiency of which are hereby acknowledged, **R AND J DIRTWORKS INC.**, a Washington corporation ("Owner" herein), hereby grants and conveys to **PUGET SOUND ENERGY, INC.**, a Washington corporation ("PSE" herein), for the purposes described below, a nonexclusive perpetual easement over, under, along across and through the following described real property (the "Property" herein) in Skagit County, Washington:

SEE EXHIBIT "A" ATTACHED HERETO AND BY THIS REFERENCE MADE A PART HEREOF.

Except as may be otherwise set forth herein PSE's rights shall be exercised upon that portion of the Property ("Easement Area" herein) described as follows:

A RIGHT OF WAY TEN (10) FEET IN WIDTH WITH FIVE (5) FEET ON EACH SIDE OF A CENTERLINE DESCRIBED AS FOLLOWS:

THE CENTERLINE OF GRANTEE'S FACILITIES AS NOW CONSTRUCTED, TO BE CONSTRUCTED, EXTENDED OR RELOCATED LYING WITHIN THE ABOVE DESCRIBED PARCEL.

1. Purpose. PSE shall have the right to use the Easement Area to construct, operate, maintain, repair, replace, improve, remove, upgrade and extend one or more utility systems for purposes of transmission, distribution and sale of electricity. Such systems may include, but are not limited to:

Underground facilities. Conduits, lines, cables, vaults, switches and transformers for electricity; fiber optic cable and other lines, cables and facilities for communications; semi-buried or ground-mounted facilities and pads, manholes, meters, fixtures, attachments and any and all other facilities or appurtenances necessary or convenient to any or all of the foregoing.

Following the initial construction of all or a portion of its systems, PSE may, from time to time, construct such additional facilities as it may require for such systems. PSE shall have the right of access to the Easement Area over and across the Property to enable PSE to exercise its rights granted in this easement.

2. Easement Area Clearing and Maintenance. PSE shall have the right, but not the obligation to cut, remove and dispose of any and all brush, trees or other vegetation in the Easement Area. PSE shall also have the right, but not the obligation, to control, on a continuing basis and by any prudent and reasonable means, the establishment and growth of brush, trees or other vegetation in the Easement Area.

3. Trees Outside Easement Area. Grantee shall have the right to cut, trim, remove and dispose of any trees located on the Property outside the Easement Area that could, in Grantee's sole judgment, interfere with or create a hazard to Grantee's systems. Grantee shall, prior to the exercise of such right, identify such trees and make a reasonable effort to give Grantor prior notice that such trees will be cut, trimmed, removed or disposed of (except that Grantee shall have no obligation to identify such trees or give Grantor such prior notice when trees are cut, trimmed, removed or otherwise disposed of in response to emergency conditions). Grantor shall be entitled to no compensation for trees cut, trimmed, removed or disposed of except for the actual market value of merchantable timber (if any) cut and removed from the Property by Grantee.

4. Owner's Use of Easement Area. Owner reserves the right to use the Easement Area for any purpose not inconsistent with the rights herein granted, provided, however, Owner shall not excavate within or otherwise change the grade of the Easement Area or construct or maintain any buildings or structures on the Easement Area and Owner shall do no blasting within 300 feet of PSE's facilities without PSE's prior written consent.

5. Indemnity. PSE agrees to indemnify Owner from and against liability incurred by Owner as a result of the negligence of PSE or its contractors in the exercise of the rights herein granted to PSE, but nothing herein shall require PSE to indemnify Owner for that portion of any such liability attributable to the negligence of Owner or the negligence of others.


6. Termination. The rights herein granted shall continue until such time as PSE terminates such right by written instrument. If terminated, any improvements remaining in the Easement Area shall become the property of Owner. No termination shall be deemed to have occurred by PSE's failure to install its systems on the Easement Area.


7. Successors and Assigns. PSE shall have the right to assign, apportion or otherwise transfer any or all of its rights, benefits, privileges and interests arising in and under this easement. Without limiting the generality of the foregoing, the rights and obligations of the parties shall be binding upon their respective successors and assigns.

DATED this 21 day of July, 2021.

OWNER:

R AND J DIRTWORKS INC., a Washington corporation


By: 
JEREMY CHASTAIN, President

By: 
RANDALL HIBMA, Vice President

STATE OF WASHINGTON)
COUNTY OF Skagit) ss

On this 21 day of July, 2021, before me, the undersigned, a Notary Public in and for the State of Washington, duly commissioned and sworn, personally appeared JEREMY CHASTAIN, to me known to be the person who signed as president, of R AND J DIRTWORKS INC., the Washington corporation that executed the within and foregoing instrument, and acknowledged said instrument to be his free and voluntary act and deed and the free and voluntary act and deed of R AND J DIRTWORKS INC. for the uses and purposes therein mentioned; and on oath stated that he was authorized to execute the said instrument on behalf of said R AND J DIRTWORKS INC.

IN WITNESS WHEREOF I have hereunto set my hand and official seal the day and year first above written.




Notary seal, text and all notations must not be placed within 1" margins

T. Grammer
(Signature of Notary)
Tina Grammer
(Print or stamp name of Notary)
NOTARY PUBLIC in and for the State of Washington,
residing at Skagit County
My Appointment Expires: 10-03-2023

STATE OF WASHINGTON)
COUNTY OF Skagit) ss

On this 21 day of July, 2021, before me, the undersigned, a Notary Public in and for the State of Washington, duly commissioned and sworn, personally appeared RANDALL HIBMA, to me known to be the person who signed as vice president, of R AND J DIRTWORKS INC., the Washington corporation that executed the within and foregoing instrument, and acknowledged said instrument to be his free and voluntary act and deed and the free and voluntary act and deed of R AND J DIRTWORKS INC. for the uses and purposes therein mentioned; and on oath stated that he was authorized to execute the said instrument on behalf of said R AND J DIRTWORKS INC.

IN WITNESS WHEREOF I have hereunto set my hand and official seal the day and year first above written.



Notary seal, text and all notations must not be placed within 1" margins

T. Grammer
(Signature of Notary)
Tina Grammer
(Print or stamp name of Notary)
NOTARY PUBLIC in and for the State of Washington,
residing at Skagit County
My Appointment Expires: 10-03-2023

EXHIBIT "A"
(REAL PROPERTY LEGAL DESCRIPTION)

THAT PORTION OF THE FOLLOWING DESCRIBED PARCEL WHICH LIES NORTHERLY OF THE FOLLOWING DESCRIBED LINE:

COMMENCING AT THE NORTHEAST CORNER OF SAID SUBDIVISION;
THENCE SOUTH 00°40'26" WEST ALONG THE EAST LINE THEREOF A DISTANCE OF 890.19 FEET TO THE INITIAL POINT OF THIS LINE DESCRIPTION;
THENCE NORTH 69°52'47" WEST, A DISTANCE OF 570.80 FEET TO THE SOUTHEASTERLY LINE OF THE MUD LAKE ROAD AND TERMINUS OF THIS LINE DESCRIPTION;

PARCEL A:

THAT PORTION OF THE EAST HALF OF THE NORTHWEST QUARTER OF SECTION 11, TOWNSHIP 34, RANGE 4 EAST OF THE WILLAMETTE MERIDIAN, DESCRIBED AS FOLLOWS:

BEGINNING AT THE NORTHEAST CORNER OF SAID SUBDIVISION;
THENCE SOUTH 40 RODS TO THE TRUE POINT OF BEGINNING;
THENCE WEST A DISTANCE OF 512 FEET, MORE OR LESS, TO THE EAST LINE OF THE COUNTY ROAD AS CONVEYED BY DEED RECORDED AUGUST 13, 1968, UNDER AUDITOR'S FILE NO. 716913, RECORDS OF SKAGIT COUNTY, WASHINGTON;
THENCE SOUTHWESTERLY ALONG SAID EAST LINE A DISTANCE OF 84 FEET;
THENCE SOUTHEASTERLY A DISTANCE OF 607 FEET, MORE OR LESS, TO THE POINT ON THE EAST LINE OF SAID SUBDIVISION WHICH IS 252 FEET SOUTH OF THE TRUE POINT OF BEGINNING;
THENCE NORTH ALONG SAID EAST LINE A DISTANCE OF 252 FEET TO THE TRUE POINT OF BEGINNING;

EXCEPT THAT PORTION DEEDED TO SKAGIT COUNTY FOR ROAD PURPOSES BY DEEDS DATED AND RECORDED JULY 30, 1968, UNDER AUDITOR'S FILE NOS. 716464 AND 716465, RECORDS OF SKAGIT COUNTY, WASHINGTON.

SITUATED IN SKAGIT COUNTY, WASHINGTON.