

When recorded return to:

David McCormack and Karen McCormack
10302 12th Avenue NW
Seattle, WA 98177

GNW 21-10999

STATUTORY WARRANTY DEED

THE GRANTOR(S) James D. Stapp and Joline M. Stapp, Trustees of James D. Stapp and Joline M. Stapp Revocable Living Trust dated November 12, 2018 as to an undivided 1/3 interest; and in John R. Stapp (married to Cristie Marion Stapp), as his separate property as to an undivided 1/3 interest; and in David C. Stapp (married to Lynn O. Stapp) as his separate property as to an undivided 1/3 interest., 5080 Guemes Island Road, Anacortes, WA 98221,

for and in consideration of WAC458-61a-109(2)(B) Boundary Line Adjustment

in hand paid, conveys, and warrants to David McCormack and Karen McCormack, a married couple

the following described real estate, situated in the County Skagit, State of Washington:

FOR PROPERTY DESCRIPTION SEE EXHIBIT "A" ATTACHED HERETO AND MADE A PART
HEREOF.

Abbreviated legal description:

Portions of the N 1/2 of the NW 1/4 of Sec. 36, Twp. 36 N., R. 1 East, W.M.

This conveyance is subject to covenants, conditions, restrictions and easements, if any, affecting title, which may appear in the public record, including those shown on any recorded plat or survey as described in Exhibit "B" attached hereto

Tax Parcel Number(s): P61775/3856-000-074-0109; P46846/360136-0-007-0003; P46911/360136-2-001-0406

Real Estate Excise Tax
Exempt
Skagit County Treasurer
By Heather Beauvais
Affidavit No. 2021-3026
Date 07/01/2021

Statutory Warranty Deed
LPB 10-05

Order No.: 21-10999-KS

Page 1 of 5

Dated: June 9, 2021

James D. Stapp and Joline M. Stapp Revocable Living Trust dated November 12, 2018 and to an undivided 1/3 interest

By: James D. Stapp
James D. Stapp, Trustee

By: Joline M. Stapp
Joline M. Stapp, Trustee

John R. Stapp

Cristie Marion Stapp

David C. Stapp

Lynn O. Stapp

Oregon
~~STATE OF WASHINGTON~~
County of Skagit
Multnomah

I certify that I know or have satisfactory evidence James D. Stapp and Joline M. Stapp are the persons who appeared before me and said persons acknowledged they signed this instrument, on oath stated they are authorized to execute this instrument and are Trustees of the James D. Stapp and Joline M. Stapp Revocable Living Trust dated November 12, 2018 to be the free and voluntary act of such parties for the uses and purposes mentioned in this instrument.

Dated: 9th day of June, 2021

[Signature]
Signature
Notary Public
Title



My appointment expires: 5/10/2024

Dated: June 9, 2021

James D. Stapp and Joline M. Stapp Revocable Living Trust dated November 12, 2018 and to an undivided 1/3 interest

By: _____
James D. Stapp, Trustee

By: _____
Joline M. Stapp, Trustee

John R. Stapp
John R. Stapp

Cristie Marion Stapp
Cristie Marion Stapp

David C. Stapp

Lynn O. Stapp

STATE OF WASHINGTON
COUNTY OF SKAGIT

I certify that I know or have satisfactory evidence James D. Stapp and Joline M. Stapp are the persons who appeared before me and said persons acknowledged they signed this instrument, on oath stated they are authorized to execute this instrument and are Trustees of the James D. Stapp and Joline M. Stapp Revocable Living Trust dated November 12, 2018 to be the free and voluntary act of such parties for the uses and purposes mentioned in this instrument.

Dated: _____ day of June, 2021

Signature

Title

My appointment expires:

Statutory Warranty Deed
LPB 10-05

Order No.: 21-10999-KS

Page 2 of 5

Dated: June 9, 2021

James D. Stapp and Joline M. Stapp Revocable Living Trust dated November 12, 2018 and to an undivided 1/3 interest

By: James D. Stapp, Trustee

By: Joline M. Stapp, Trustee

John R. Stapp

Cristie Marion Stapp

David C. Stapp

Lynn O. Stapp

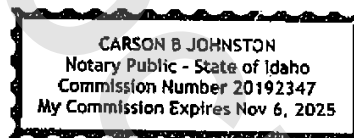
STATE OF WASHINGTON
COUNTY OF SKAGIT

I certify that I know or have satisfactory evidence James D. Stapp and Joline M. Stapp are the persons who appeared before me and said persons acknowledged they signed this instrument, on oath stated they are authorized to execute this instrument and are Trustees of the James D. Stapp and Joline M. Stapp Revocable Living Trust dated November 12, 2018 to be the free and voluntary act of such parties for the uses and purposes mentioned in this instrument.

Dated: 9th day of June, 2021

Carson B Johnston
Signature

NOTARY SIGNING AGENT
Title



My appointment expires: Nov. 6, 2025

Statutory Warranty Deed
LPB 10-05

Order No.: 21-10999-KS

Page 2 of 5


STATE OF WASHINGTON
COUNTY OF SKAGIT

I certify that I know or have satisfactory evidence Cristie Marion Stapp is the person who appeared before me and said person acknowledged she signed this instrument, and acknowledge it to be her free and voluntary act for the uses and purposes mentioned in this instrument.

Dated: 9 of June, 2021

[Signature]
Signature

Notary Public
Title



My appointment expires: 10/29/23

STATE OF WASHINGTON
COUNTY OF SKAGIT

I certify that I know or have satisfactory evidence Lynn O. Stapp are the persons who appeared before me and said person acknowledged she signed this instrument, and acknowledge it to be her free and voluntary act for the uses and purposes mentioned in this instrument.

Dated: ____ day of June, 2021

Signature

Title

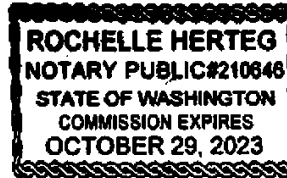
My appointment expires:

STATE OF WASHINGTON
COUNTY OF SKAGIT

I certify that I know or have satisfactory evidence John Stapp is the person who appeared before me and said person acknowledged he signed this instrument, and acknowledge it to be his free and voluntary act for the uses and purposes mentioned in this instrument.

Dated: 9 day of June, 2021

[Signature]
Signature
Notary Public
Title



My appointment expires: 10/29/23

STATE OF WASHINGTON
COUNTY OF SKAGIT

I certify that I know or have satisfactory evidence David Stapp is the person who appeared before me and said person acknowledged he signed this instrument, and acknowledge it to be his free and voluntary act for the uses and purposes mentioned in this instrument.

Dated: _____ day of May, 2021

Signature

Title

My appointment expires:

BOUNDARY ADJUSTMENT
Reviewed and approved in accordance
with Skagit County Code Chapter 14.18

[Signature]
Skagit Co. Planning & Dev. Services

5/26/2021
Date

STATE OF WASHINGTON
COUNTY OF SKAGIT

I certify that I know or have satisfactory evidence John Stapp is the person who appeared before me and said person acknowledged he signed this instrument, and acknowledge it to be his free and voluntary act for the uses and purposes mentioned in this instrument.

Dated: _____ day of May, 2021

Signature

Title

My appointment expires:

STATE OF WASHINGTON
COUNTY OF SKAGIT

I certify that I know or have satisfactory evidence David Stapp is the person who appeared before me and said person acknowledged he signed this instrument, and acknowledge it to be his free and voluntary act for the uses and purposes mentioned in this instrument.

Dated: _____ day of May, 2021

Signature

Title

My appointment expires:

BOUNDARY ADJUSTMENT

Reviewed and approved in accordance
with Skagit County Code Chapter 14.18

Joe J. Roeder
Skagit Co. Planning & Dev. Services

5/26/2021
Date

STATE OF WASHINGTON
COUNTY OF SKAGIT

I certify that I know or have satisfactory evidence Cristie Marion Stapp is the person who appeared before me and said person acknowledged she signed this instrument, and acknowledge it to be her free and voluntary act for the uses and purposes mentioned in this instrument.

Dated: _____ of June, 2021

Signature

Title

My appointment expires:

STATE OF WASHINGTON ^⑥ IDAHO
COUNTY OF SKAGIT ^⑧ BLAINE

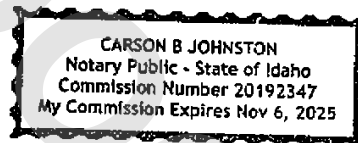
I certify that I know or have satisfactory evidence Lynn O. Stapp are the persons who appeared before me and said person acknowledged she signed this instrument, and acknowledge it to be her free and voluntary act for the uses and purposes mentioned in this instrument.

Dated: 18th day of June, 2021

[Signature]
Signature

NOTARY SIGNING AGENT
Title

My appointment expires: Nov. 6, 2025



STATE OF WASHINGTON
COUNTY OF SKAGIT

I certify that I know or have satisfactory evidence John Stapp is the person who appeared before me and said person acknowledged he signed this instrument, and acknowledge it to be his free and voluntary act for the uses and purposes mentioned in this instrument.

Dated: _____ day of May, 2021

Signature

Title

My appointment expires:

STATE OF WASHINGTON IDAHO
COUNTY OF SKAGIT BLaine

I certify that I know or have satisfactory evidence David Stapp is the person who appeared before me and said person acknowledged he signed this instrument, and acknowledge it to be his free and voluntary act for the uses and purposes mentioned in this instrument.

Dated: 6th day of May, 2021

Signature

NOTARY SIGNING AGENT
Title

My appointment expires: NOV. 6, 2025

BOUNDARY ADJUSTMENT

Reviewed and approved in accordance
with Skagit County Code Chapter 14.18

Skagit Co. Planning & Dev. Services

Date

5/26/2021

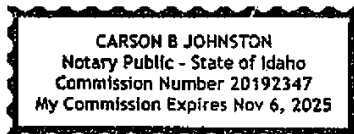


EXHIBIT A
LEGAL DESCRIPTION

Property Address: 5080 Guemes Island Road, Anacortes, WA 98221

Tax Parcel Number(s): P61775/3856-000-074-0109; P46846/360136-0-007-0003; P46911/360136-2-001-0406

Property Description:

Parcel "A":

That portion of Government Lot 1 and of the Northwest 1/4 of the Northwest 1/4 of Section 36, Township 36 North, Range 1 East, W.M. described as follows:

Begin at a point on the Southwesterly line of Tract "E" of "FIRST ADDITION TO ALVERSON'S CAMPING TRACTS" as per plat recorded in Volume 4 of Plats, Page 40, records of Skagit County, Washington which bears North 51° 53' West 100 feet from the Southeasterly corner thereof; thence South 38° 07' West to a point of intersection of the North and South one-sixteenth line through said NW 1/4; thence North along said one-sixteenth line to a point where the Southwesterly boundary line of Tract "D" of said plat intersects said one-sixteenth line; thence Southeasterly along the Southwesterly boundary line, its extension and the Southwesterly boundary line of said Tract "E" to the Point of Beginning; EXCEPT that portion thereof lying Northwesterly of the Southwesterly extension of the boundary between Lots 17 and 18 of said Plat.

Parcel "B":

The Northwesterly 1/2 of Tract "E" of "FIRST ADDITION TO ALVERSON'S CAMPING TRACTS" as per plat recorded in Volume 4 of Plats, Page 40 records of Skagit County, Washington; EXCEPT any portion thereof lying within the boundaries of existing road rights-of-way.

Parcel "C":

That portion of the Northwest 1/4 of the Northwest 1/4 of Section 36, Township 36 North, Range 1 East, W.M. described as follows:

Begin at the Northwest corner of said subdivision; thence North 89° 45' 30" East along the North line of said Section a distance of 900.00 feet; thence South 0° 14' 30" East, a distance of 681.80 feet to the Southeast corner of that certain tract of land conveyed to Charles P. Slapp by Warranty Deed recorded as Auditor's File No. 8307010032 being the True Point of Beginning; thence North 89° 45' 30" East along the South line of said Slapp property, a distance of 425.80 feet to the East line of said subdivision; thence South 1° 00' 06" West along said East line, a distance of 205.5 feet; thence South 89° 45' 30" West, a distance of 421.34 feet to the intersection with a line bearing South 0° 14' 30" East from the True Point of Beginning; thence North 0° 14' 30" West, a distance of 205.45 feet, more or less, to the True Point of Beginning.

EXHIBIT B

21-10999-KS

1. Unrecorded easement, if any, over and across a 20-foot wide portion of Parcels "A" and "B" delineated as a "Proposed 20' easement along property line as shown" as delineated on a preliminary survey dated March 28, 2021 as submitted with the application for title insurance.

PRE BIA Lot 1 = Lot 2 = Lot 3 =

POST BLA Lot 1 = ~~2~~ + ~~3~~ + ~~4~~ No Lots 2 & 3

Lot - 1

SURVEY
AF #9012040037

P46906

P46849

07/01/20
P61725
22 23
P61727 24
P61728
P61729
P61730
P61731
P61732
P61733
P61734
P61735
P61736
P61737
P61738
P61739
P61740
P61741
P61742
P61743
P61744
P61745
P61746
P61747
P61748
P61749
P61750
P61751
P61752
P61753
P61754
P61755
P61756
P61757
P61758
P61759
P61760
P61761
P61762
P61763
P61764
P61765
P61766
P61767
P61768
P61769
P61770
P61771
P61772
P61773
P61774
P61775
P61776
P61777
P61778
P61779
P61780
P61781
P61782
P61783
P61784
P61785
P61786
P61787
P61788
P61789
P61790
P61791
P61792
P61793
P61794
P61795
P61796
P61797
P61798
P61799
P61800
P61801
P61802
P61803
P61804
P61805
P61806
P61807
P61808
P61809
P61810
P61811
P61812
P61813
P61814
P61815
P61816
P61817
P61818
P61819
P61820
P61821
P61822
P61823
P61824
P61825
P61826
P61827
P61828
P61829
P61830
P61831
P61832
P61833
P61834
P61835
P61836
P61837
P61838
P61839
P61840
P61841
P61842
P61843
P61844
P61845
P61846
P61847
P61848
P61849
P61850
P61851
P61852
P61853
P61854
P61855
P61856
P61857
P61858
P61859
P61860
P61861
P61862
P61863
P61864
P61865
P61866
P61867
P61868
P61869
P61870
P61871
P61872
P61873
P61874
P61875
P61876
P61877
P61878
P61879
P61880
P61881
P61882
P61883
P61884
P61885
P61886
P61887
P61888
P61889
P61890
P61891
P61892
P61893
P61894
P61895
P61896
P61897
P61898
P61899
P61900
P61901
P61902
P61903
P61904
P61905
P61906
P61907
P61908
P61909
P61910
P61911
P61912
P61913
P61914
P61915
P61916
P61917
P61918
P61919
P61920
P61921
P61922
P61923
P61924
P61925
P61926
P61927
P61928
P61929
P61930
P61931
P61932
P61933
P61934
P61935
P61936
P61937
P61938
P61939
P61940
P61941
P61942
P61943
P61944
P61945
P61946
P61947
P61948
P61949
P61950
P61951
P61952
P61953
P61954
P61955
P61956
P61957
P61958
P61959
P61960
P61961
P61962
P61963
P61964
P61965
P61966
P61967
P61968
P61969
P61970
P61971
P61972
P61973
P61974
P61975
P61976
P61977
P61978
P61979
P61980
P61981
P61982
P61983
P61984
P61985
P61986
P61987
P61988
P61989
P61990
P61991
P61992
P61993
P61994
P61995
P61996
P61997
P61998
P61999
P62000
P62001
P62002
P62003
P62004
P62005
P62006
P62007
P62008
P62009
P62010
P62011
P62012
P62013
P62014
P62015
P62016
P62017
P62018
P62019
P62020
P62021
P62022
P62023
P62024
P62025
P62026
P62027
P62028
P62029
P62030
P62031
P62032
P62033
P62034
P62035
P62036
P62037
P62038
P62039
P62040
P62041
P62042
P62043
P62044
P62045
P62046
P62047
P62048
P62049
P62050
P62051
P62052
P62053
P62054
P62055
P62056
P62057
P62058
P62059
P62060
P62061
P62062
P62063
P62064
P62065
P62066
P62067
P62068
P62069
P62070
P62071
P62072
P62073
P62074
P62075
P62076
P62077
P62078
P62079
P62080
P62081
P62082
P62083
P62084
P62085
P62086
P62087
P62088
P62089
P62090
P62091
P62092
P62093
P62094
P62095
P62096
P62097
P62098
P62099
P62100
P62101
P62102
P62103
P62104
P62105
P62106
P62107
P62108
P62109
P62110
P62111
P62112
P62113
P62114
P62115
P62116
P62117
P62118
P62119
P62120
P62121
P62122
P62123
P62124
P62125
P62126
P62127
P62128
P62129
P62130
P62131
P62132
P62133
P62134
P62135
P62136
P62137
P62138
P62139
P62140
P62141
P62142
P62143
P62144
P62145
P62146
P62147
P62148
P62149
P62150
P62151
P62152
P62153
P62154
P62155
P62156
P62157
P62158
P62159
P62160
P62161
P62162
P62163
P62164
P62165
P62166
P62167
P62168
P62169
P62170
P62171
P62172
P62173
P62174
P62175
P62176
P62177
P62178
P62179
P62180
P62181
P62182
P62183
P62184
P62185
P62186
P62187
P62188
P62189
P62190
P62191
P62192
P62193
P62194
P62195
P62196
P62197
P62198
P62199
P62200
P62201
P62202
P62203
P62204
P62205
P62206
P62207
P62208
P62209
P62210
P62211
P62212
P62213
P62214
P62215
P62216
P62217
P62218
P62219
P62220
P62221
P62222
P62223
P62224
P62225
P62226
P62227
P62228
P62229
P62230
P62231
P62232
P62233
P62234
P6

Order No. 21-10999BLA

NOTICE

... This sketch is furnished as a courtesy only by
FIRST AMERICAN TITLE INSURANCE COMPANY
and its agent and is **NOT** a part of any Title
Commitment or Policy of Title Insurance.

... This sketch is furnished solely for the purpose
of assisting in locating the premises and does
not purport to show all highways, road or
easements affecting the property. No reliance
should be placed upon this sketch for the
location or dimensions of the property and no
liability is assumed for the correctness thereof.