

**When recorded return to:**  
Jackson Neville Pins  
7574 Guemes Island Rd  
Anacortes, WA 98221

Filed for record at the request of:



**CHICAGO TITLE**  
COMPANY OF WASHINGTON

425 Commercial St  
Mount Vernon, WA 98273

Escrow No.: 620045086

**CHICAGO TITLE**  
620045086

### STATUTORY WARRANTY DEED

THE GRANTOR(S) Shawn S. Thompson and Danna L. Thompson, husband and wife

for and in consideration of Ten And No/100 Dollars (\$10.00) , and other valuable consideration  
in hand paid, conveys, and warrants to Jackson Neville Pins, an unmarried person

the following described real estate, situated in the County of Skagit, State of Washington:

LOT 3, WM. SHAUGER ACREAGE, CLEAR LAKE, WASH., AS PER PLAT RECORDED IN  
VOLUME 4 OF PLATS, PAGE 36, RECORDS OF SKAGIT COUNTY, WASHINGTON,

EXCEPT THE NORTH 200 FEET OF THE EAST 70 FEET THEREOF.

TOGETHER WITH THE EAST 125 FEET OF LOT 4, WM. SHAUGER ACREAGE, CLEAR LAKE,  
WASH., AS PER PLAT RECORDED IN VOLUME 4 OF PLATS, PAGE 36, RECORDS OF  
SKAGIT COUNTY, WASHINGTON.

Situate in the County of Skagit, State of Washington.

Abbreviated Legal: (Required if full legal not inserted above.)

Tax Parcel Number(s): P69057 /  
3997-000-003-0006

SKAGIT COUNTY WASHINGTON  
REAL ESTATE EXCISE TAX

Affidavit No. 2021-1410

Apr 01 2021


Amount Paid \$3886.60  
Skagit County Treasurer  
By Josie L. Bear Deputy

Subject to:

SEE EXHIBIT "A" ATTACHED HERETO AND MADE A PART HEREOF

**STATUTORY WARRANTY DEED**  
(continued)

Dated: March 30, 2021





Shawn S. Thompson



Danna L. Thompson

State of Washington  
County of Skagit

I certify that I know or have satisfactory evidence that

Shawn S. Thompson and Danna L. Thompson  
is/are the person(s) who appeared before me, and said person(s) acknowledged that  
(he/she/they) signed this instrument and acknowledged it to be (his/her/their) free and voluntary act  
for the uses and purposes mentioned in this instrument.Dated: 3/31/2021Name: Donna Lee Reed  
Notary Public in and for the State of Washington  
Residing at: Waukegan, WA  
My appointment expires: 10/1/2023

**EXHIBIT "A"**  
Exceptions

1. Covenants, conditions, restrictions, recitals, reservations, easements, easement provisions, dedications, building setback lines, notes, statements, and other matters, if any, but omitting any covenants or restrictions, if any, including but not limited to those based upon race, color, religion, sex, sexual orientation, familial status, marital status, disability, handicap, national origin, ancestry, or source of income, as set forth in applicable state or federal laws, except to the extent that said covenant or restriction is permitted by applicable law, as set forth on WM. Shauger Acreage, Clear Lake, Wash., recorded in Volume 4 of Plats, Page 36:

Recording No: 174828

2. The property may be subject to the Skagit County Right-to-Manage Natural Resource Lands Disclosure, Skagit County Code Section 14.38, which states:

"This disclosure applies to parcels designated or within 1 mile of designated agricultural land or designated or within 1/4 mile of rural resource, forest or mineral resource lands of long-term commercial significance in Skagit County. A variety of Natural Resource Land commercial activities occur or may occur in the area that may not be compatible with non-resource uses and may be inconvenient or cause discomfort to area residents. This may arise from the use of chemicals; or from spraying, pruning, harvesting or mineral extraction with associated activities, which occasionally generates traffic, dust, smoke, noise, and odor. Skagit County has established natural resource management operations as a priority use on designated Natural Resource Lands, and area residents should be prepared to accept such incompatibilities, inconveniences or discomfort from normal, necessary Natural Resource Land operations when performed in compliance with Best Management Practices and local, State, and Federal law.

In the case of mineral lands, application might be made for mining-related activities including extraction, washing, crushing, stockpiling, blasting, transporting and recycling of minerals. If you are adjacent to designated NR Lands, you will have setback requirements from designated NR Lands."

3. Reservations and exceptions in United States Patents or in Acts authorizing the issuance thereof; Indian treaty or aboriginal rights.
4. City, county or local improvement district assessments, if any.
5. Lot of Record Certification and the terms and conditions thereof:

Recording Date: January 19, 2021  
Recording No.: 202101190213