

**When recorded return to:**  
Cherylmoana Fa'afili Meredith  
3411 Rosewood Street  
Mount Vernon, WA 98273

SKAGIT COUNTY WASHINGTON  
REAL ESTATE EXCISE TAX

Affidavit No. 2020-4034

Oct 02 2020

Amount Paid \$5685.00  
Skagit County Treasurer  
By Marissa Guerrero Deputy

Filed for record at the request of:



**CHICAGO TITLE**  
COMPANY OF WASHINGTON

425 Commercial St  
Mount Vernon, WA 98273

Escrow No.: 620043823

**CHICAGO TITLE**  
620043823

**STATUTORY WARRANTY DEED**

THE GRANTOR(S) Rachel Skelton and Jeremy Wright, wife and husband

for and in consideration of Ten And No/100 Dollars (\$10.00) , and other valuable consideration  
in hand paid, conveys, and warrants to Cherylmoana Fa'afili Meredith, an unmarried person

the following described real estate, situated in the County of Skagit, State of Washington:

Lot 109, Plat of "Rosewood PUD Phase 2, Division 1", as recorded December 3, 2003 under  
Auditor's File No. 200312030041, records of Skagit County, Washington.

Situate in Skagit County, State of Washington.

Abbreviated Legal: (Required if full legal not inserted above.)

Tax Parcel Number(s): P121134 / 4827-000-109-0000


Subject to:

SEE EXHIBIT "A" ATTACHED HERETO AND MADE A PART HEREOF



## STATUTORY WARRANTY DEED

(continued)

Dated: September 30, 2020

  
Rachel Skelton  
Jeremy WrightState of WACounty of SKAGIT

I certify that I know or have satisfactory evidence that

Rachel Skelton Jeremy Wright  
is/are the person(s) who appeared before me, and said person(s) acknowledged that  
(he/she/they) signed this of instrument and acknowledged it to be (his/her/their) free and voluntary act  
for the uses and purposes mentioned in this instrument.Dated: October 2, 2020  
Name: Lourea L. Garka  
Notary Public in and for the State of WA  
Residing at: Arlington  
My appointment expires: 10/27/2022

**EXHIBIT "A"**  
**Exceptions**

1. Exceptions and reservations contained in deed whereby the grantor excepts and reserves all oil, gases, coal, ores, minerals, fossils, etc., and the right of entry for opening, developing and working the same and providing that such rights shall not be exercised until provision has been made for full payment of all damages sustained by reason of such entry

Grantor: Puget Mill Company, a corporation  
Recorded: December 18, 1926  
Recording in: Volume 142 of Deeds, page 146

Right of the State of Washington or its successors, subject to payment of compensation, to acquire rights of way for private railroads, skid roads, flumes, canals, water courses or other easements for transporting and moving timber, stone, minerals and other products from this and other land, as reserved in above-referenced deed.

2. Covenants, conditions, restrictions and easements but omitting any covenants or restrictions, if any, including but not limited to those based upon race, color, religion, sex, sexual orientation, familial status, marital status, disability, handicap, national origin, ancestry, or source of income, as set forth in applicable state or federal laws, except to the extent that said covenant or restriction is permitted by applicable law, as set forth in the document

Recording Date: June 23, 1998  
Recording No.: 9806230104

3. Easement(s) for the purpose(s) shown below and rights incidental thereto, as disclosed in a document:

For: Utility purposes  
Recording Date: December 31, 1998  
Recording No.: 9812310051  
Affects: Tract K adjacent to 30th Street

4. Easement(s) for the purpose(s) shown below and rights incidental thereto, as granted in a document:

Granted to: City of Mount Vernon, a municipal corporation of the State of Washington  
Purpose: Street purposes  
Recording Date: December 31, 1998  
Recording No.: 9812310052

5. Easement(s) for the purpose(s) shown below and rights incidental thereto, as granted in a document:

Granted to: Puget Sound Power & Light Company  
Purpose: Underground communication cables and associated communications

**EXHIBIT "A"****Exceptions  
(continued)**

facilities and equipment

Recording Date: August 12, 1999

Recording No.: 199908120018

Affects: South 25 feet of common area Tract A

6. Covenants, conditions and restrictions but omitting any covenants or restrictions, if any, including but not limited to those based upon race, color, religion, sex, sexual orientation, familial status, marital status, disability, handicap, national origin, ancestry, or source of income, as set forth in applicable state or federal laws, except to the extent that said covenant or restriction is permitted by applicable law, as set forth in the document

Recording Date: May 29, 2002

Recording No.: 200205290098

Modification(s) of said covenants, conditions and restrictions

Recording Date: February 22, 2006

Recording No.: 200602220048

7. Easement(s) for the purpose(s) shown below and rights incidental thereto, as granted in a document:

Granted to: Puget Sound Power &amp; Light Company

Purpose: Underground communication cables and associated communications

facilities and equipment

Recording Date: June 16, 2003

Recording No.: 200306160285

Affects:

Easement No. 1: All streets and road rights-of-way as now or hereafter designed, platted, and/or constructed within the above described property. (When said streets and road are dedicated to the public, this clause shall become null and void.)

Easement No. 2: A strip of land 10 feet in width across all lots, tracts and open spaces located within the above described property being parallel to and coincident with the boundaries of all private/public street and road rights-of-way.

Easement No. 3: All areas located within a (five) feet perimeter of the exterior surface of all ground mounted vaults and transformer.

8. Covenants, conditions, restrictions, recitals, reservations, easements, easement provisions, dedications, building setback lines, notes and statements, if any, but omitting any covenants or restrictions, if any, including but not limited to those based upon race, color, religion, sex, sexual orientation, familial status, marital status, disability, handicap, national origin, ancestry, or source of income, as set forth in applicable state or federal laws, except to the extent that said covenant or restriction is permitted by applicable law, as set forth on PLAT OF ROSEWOOD P.U.D., PHASE 1:

**EXHIBIT "A"****Exceptions  
(continued)**

Recording No: 200002140086

9. Covenants, conditions, restrictions, recitals, reservations, easements, easement provisions, dedications, building setback lines, notes and statements, if any, but omitting any covenants or restrictions, if any, including but not limited to those based upon race, color, religion, sex, sexual orientation, familial status, marital status, disability, handicap, national origin, ancestry, or source of income, as set forth in applicable state or federal laws, except to the extent that said covenant or restriction is permitted by applicable law, as set forth on Rosewood PUD Phase 2, Division 1:

Recording No: 200312030041

10. Any unpaid assessments or charges and liability to further assessments or charges, for which a lien may have arisen (or may arise), all as provided for in instrument set forth below:

Imposed by: Rosewood Homeowner's Association

Recording Date: March 19, 2004

Recording No.: 200403190133

11. The property may be subject to the Skagit County Right-to-Manage Natural Resource Lands Disclosure, Skagit County Code Section 14.38, which states:

"This disclosure applies to parcels designated or within 1 mile of designated agricultural land or designated or within 1/4 mile of rural resource, forest or mineral resource lands of long-term commercial significance in Skagit County. A variety of Natural Resource Land commercial activities occur or may occur in the area that may not be compatible with non-resource uses and may be inconvenient or cause discomfort to area residents. This may arise from the use of chemicals; or from spraying, pruning, harvesting or mineral extraction with associated activities, which occasionally generates traffic, dust, smoke, noise, and odor. Skagit County has established natural resource management operations as a priority use on designated Natural Resource Lands, and area residents should be prepared to accept such incompatibilities, inconveniences or discomfort from normal, necessary Natural Resource Land operations when performed in compliance with Best Management Practices and local, State, and Federal law.

In the case of mineral lands, application might be made for mining-related activities including extraction, washing, crushing, stockpiling, blasting, transporting and recycling of minerals. If you are adjacent to designated NR Lands, you will have setback requirements from designated NR Lands."

12. Reservations and exceptions in United States Patents or in Acts authorizing the issuance thereof; Indian treaty or aboriginal rights.

**EXHIBIT "A"**  
Exceptions  
(continued)

13. City, county or local improvement district assessments, if any.
14. Assessments, if any, levied by City of Mount Vernon.
15. Dues, charges, and assessments, if any, levied by Rosewood Homeowners Association.