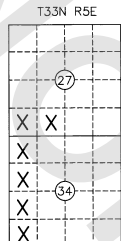




201907110012

07/11/2019 09:22 AM Pages: 1 of 3 Fees: \$195.50
Skagit County Auditor



AUDITOR'S INDEXING DATA


SURVEYOR'S CERTIFICATE

THIS MAP CORRECTLY REPRESENTS A SURVEY MADE BY ME OR UNDER MY SUPERVISION IN ACCORDANCE WITH THE SURVEYING ACT AND THE SURVEYING REGULATIONS OF THE WASHINGTON STATE DEPARTMENT OF NATURAL RESOURCES IN MAY 2019.

7-9-2019

BRIAN J. WILLIAMS, P.L.S.

CERTIFICATE NUMBER 47613



A SURVEY IN SECTIONS 27 AND 34, TOWNSHIP 33 NORTH, RANGE 5 EAST, WILLAMETTE MERIDIAN

STATE OF WASHINGTON DEPARTMENT OF NATURAL RESOURCES

LAND SURVEY SECTION - P.O. BOX 47030 OLYMPIA, WASHINGTON 98504-7030 (360) 302-1206

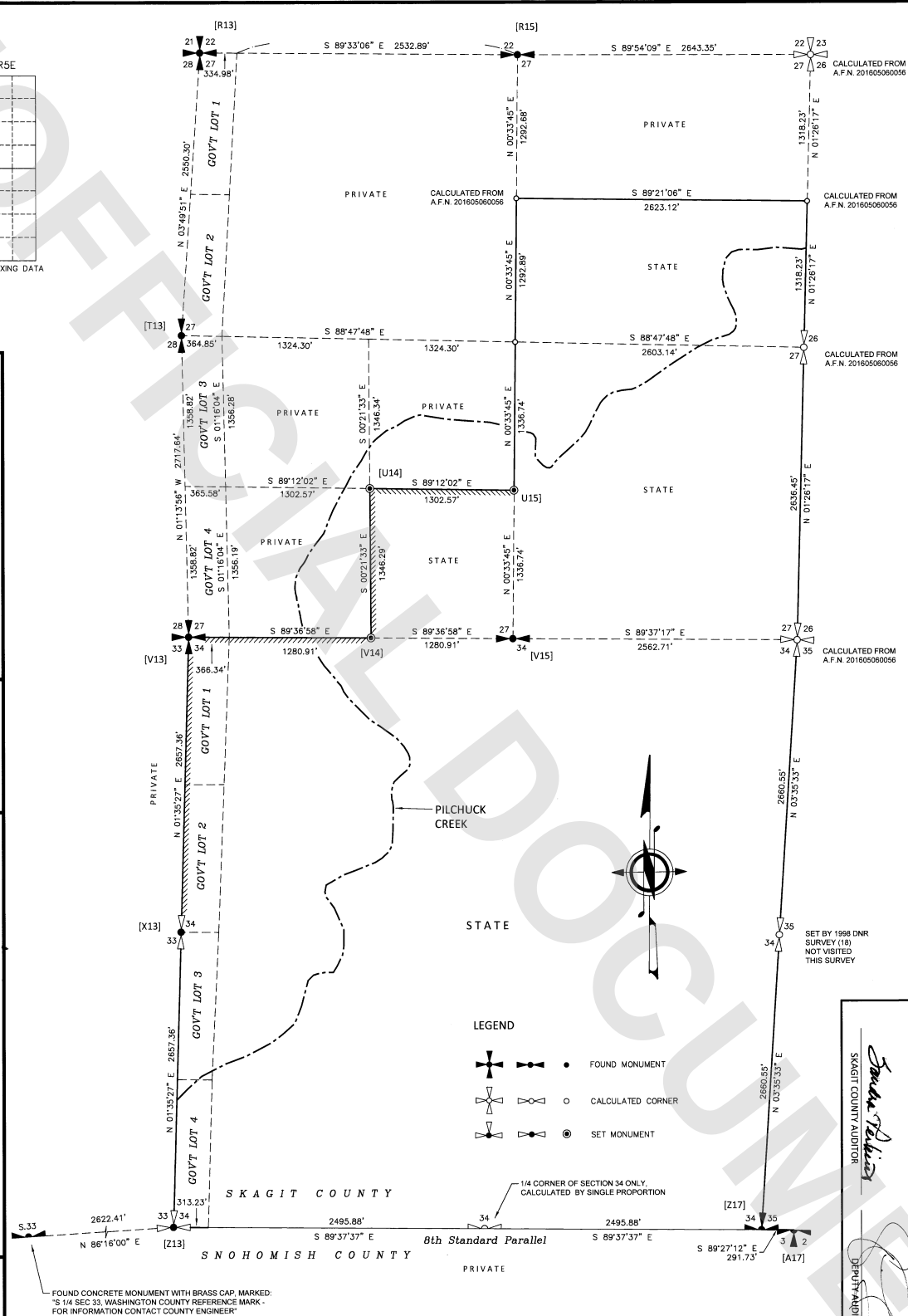
FIELD BOOK: 7123

FIELD CREW: B WILLIAMS, P.L.S., J. BICKERT, B. SIMBET, M. DANBEN, L.S.T.I.

DATE: 5/16/2019

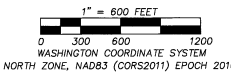
FINAL MAP NUMBER: 2081

SHEET 1 OF 3



LEGEND

- Found Monument
- Calculated Corner
- Set Monument



WASHINGTON COORDINATE SYSTEM NORTH ZONE, NAD83 (GCRS2011) EPOCH 2010

LINE POSTING: INDICATES THAT 6" WHITE CARBONITE "BOUNDARY" POSTS WERE SET AT IRREGULAR INTERVALS ALONG THE INDICATED SUBDIVISION LINE AND ARE WITHIN ONE FOOT OF THE ACTUAL SUBDIVISION LINE.

AUDITOR'S CERTIFICATE

FILED FOR RECORD THIS 11th DAY OF JULY 2019 AT 9:22 A.M. UNDER AUDITOR'S FILE # 201907110012

AT THE REQUEST OF THE WASHINGTON STATE DEPARTMENT OF NATURAL RESOURCES

SKAGIT COUNTY AUDITOR

DEPUTY AUDITOR

SET BY 1998 DNR SURVEY (18) NOT VISITED THIS SURVEY

1/4 CORNER OF SECTION 34 ONLY. CALCULATED BY SINGLE PROPORTION

FOUND CONCRETE MONUMENT WITH BRASS CAP, MARKED: "S 1/4 SEC 33, WASHINGTON COUNTY REFERENCE MARK." FOR INFORMATION CONTACT COUNTY ENGINEER

