



201907010027

07/01/2019 10:26 AM Pages: 1 of 10 Fees: \$110.50
Skagit County Auditor

When recorded return to:

Craig Sjostrom
1204 Cleveland Ave.
Mount Vernon, Washington 98273

Quitclaim Deed

(Boundary Line Adjustment)

Grantors: (1) Shane V. Davis & Erika J. Davis, h/w
(2) Tracy L. Waite

Grantee: Gerald W. Forbes

Legal Description: ptn W 1/2 SW 1/4 SE 1/4 11-34N-4EWM

Assessor's Property Tax Parcel or Account Nos. P36201; P36217

Reference Nos of Documents Assigned or Released: N/A

SKAGIT COUNTY WASHINGTON
REAL ESTATE EXCISE TAX

20192683
JUL 01 2019

Amount Paid \$ 0
Skagit Co. Treasurer
By BT Deputy

THIS INDENTURE, is made this 15th day of FEBRUARY, 2019, between Shane V. Davis & Erika J. Davis, h/w, as to an undivided 1/2 interest, and Tracy L. Waite, an unmarried person, as to an undivided 1/2 interest, Grantors, and Gerald W. Forbes, an unmarried person, Grantee.

Recitals


- a. Grantors are the owners of the property bearing Skagit County Assessor's parcel no. P36217, described in the attached Exhibit A.
- b. Grantee is the owner of the property bearing Skagit County Assessor's parcel no. P36201, described in the attached Exhibit B.
- c. The parties wish to adjust the boundaries between the said parcels, with a portion of P36217 (described in the attached Exhibit C), being incorporated into P36201.

- d. The adjusted description of P36217 is attached hereto as Exhibit D.
- e. The adjusted description of P36201 is attached hereto as Exhibit E.
- d. A diagram showing the adjustment is attached hereto as Exhibit F.


Conveyance

THEREFORE, for and in consideration of the said boundary line adjustment, and for no monetary consideration, grantors do hereby QUIT CLAIM to the grantee all of their interest in the real property lying and being in the county of Skagit and State of Washington, and described in the attached Exhibit C.


This conveyance is not for the purpose of creating an additional building lot.



 SHANE V. DAVIS



 ERIKA J. DAVIS




 TRACEY L. WAITE

STATE OF WASHINGTON)
 :SS
 COUNTY OF SKAGIT)

On this day personally appeared before me Shane V. Davis, to me known to be one of the individuals described in and who executed the within and foregoing instrument, and acknowledged that he signed the same as his free and voluntary act and deed for the uses and purposes therein mentioned.

GIVEN under my hand and official seal this 15TH day of FEBRUARY, 2019.

BRUCE G. LISSER
 STATE OF WASHINGTON
 NOTARY -- PUBLIC
 My Commission Expires 07-14-2020




 NOTARY PUBLIC in and for the State of Washington, residing at
Shane V. Davis
 My commission expires: 7-14-20
 Name: Bruce G. Lisser

STATE OF WASHINGTON)
 :ss
COUNTY OF SKAGIT)

On this day personally appeared before me Erika J. Davis, to me known to be one of the individuals described in and who executed the within and foregoing instrument, and acknowledged that she signed the same as her free and voluntary act and deed for the uses and purposes therein mentioned.

GIVEN under my hand and official seal this 15th day of FEBRUARY, 2019.

BRUCE G. LISSER
STATE OF WASHINGTON
NOTARY --♦-- PUBLIC
My Commission Expires 07-14-2020




NOTARY PUBLIC in and for the State of Washington, residing at
Mount Vernon.
My commission expires: 7-14-20
Name: Bruce G. Lisser

STATE OF WASHINGTON)
 :ss
COUNTY OF SKAGIT)

On this day personally appeared before me Tracy L. Waite, to me known to be one of the individuals described in and who executed the within and foregoing instrument, and acknowledged that she signed the same as her free and voluntary act and deed for the uses and purposes therein mentioned.

GIVEN under my hand and official seal this 15th day of FEBRUARY, 2019.

BRUCE G. LISSER
STATE OF WASHINGTON
NOTARY --♦-- PUBLIC
My Commission Expires 07-14-2020



NOTARY PUBLIC in and for the State of Washington, residing at
Mount Vernon.
My commission expires: 7-14-20
Name: Bruce G. Lisser

Exhibit "A"

**Shane V. Davis and Erika J. Davis, husband and wife, and
Tracy L. Waite, Parcel
Prior to Boundary Line Adjustment
(Skagit County Assessor's Parcel Number P-36217)**

The West 1/2 of the Southwest 1/4 of the Southeast 1/4 of Section 11, Township 35 North, Range 4 East, W.M.

EXCEPT that portion of said West 1/2 of the Southwest 1/4 of the Southeast 1/4 of Section 11, Township 35 North, Range 4 East, described as follows:

BEGINNING at the Northwest corner of said West 1/2 of the Southwest 1/4 of the Southeast 1/4;
thence South $0^{\circ}13'51''$ East along the West line of said subdivision for a distance of 95.89 feet to the TRUE POINT OF BEGINNING;
thence continue South $0^{\circ}13'51''$ East along said Westerly line for a distance of 232.01 feet, more or less, to the Southeast corner of the North 1/2 of the Northeast 1/4 of the Southeast 1/4 of the Southwest 1/4 of said Section 11, Township 35 North, Range 4 East, W.M.;
thence South $85^{\circ}37'17''$ East along the Easterly extension of the South line of said North 1/2 of the Northeast 1/4 of the Southeast 1/4 of the Southwest 1/4 for a distance of 15.05 feet, more or less, to a point on the East line of the West 15.00 feet (as measured perpendicular to the West line) of said West 1/2 of the Southwest 1/4 of the Southeast 1/4;
thence North $0^{\circ}13'51''$ West along said East line for a distance of 233.22 feet, more or less, to a point bearing North $89^{\circ}46'09''$ East from the TRUE POINT OF BEGINNING;
thence South $89^{\circ}46'09''$ West for a distance of 15.00 feet, more or less, to the TRUE POINT OF BEGINNING.

TOGETHER WITH that portion of the North 1/2 of the Northeast 1/4 of the Southeast 1/4 of the Southwest 1/4 of Section 11, Township 35 North, Range 4 East, W.M. described as follows:

BEGINNING at the Northeast corner of said North 1/2 of the Northeast 1/4 of the Southeast 1/4 of the Southwest 1/4;
thence South $0^{\circ}13'51''$ East along the East line of said subdivision for a distance of 95.89 feet;
thence South $89^{\circ}46'09''$ West for a distance of 35.84 feet;
thence North $0^{\circ}13'51''$ West for a distance of 98.80 feet, more or less, to the North line of said North 1/2 of the Northeast 1/4 of the Southeast 1/4 of the Southwest 1/4 at a point bearing North $85^{\circ}35'07''$ West from the POINT OF BEGINNING;
thence South $85^{\circ}35'07''$ East along said North line for a distance of 35.96 feet, more or less, to the POINT OF BEGINNING.

AND EXCEPT County road.

SUBJECT TO and TOGETHER WITH easements, reservations, restrictions, covenants, liens, leases, court causes and other instruments of record.

Situate in the County of Skagit, State of Washington.



2-6-19

Exhibit "B"

**Gerald W. Forbes, Parcel
Prior to Boundary Line Adjustment
(Skagit County Assessor's Parcel Number P-36201)**

The South 1/2 of the Northeast 1/4 of the Southeast 1/4 of the Southwest 1/4 of Section 11,
Township 35 North, Range 4 East, W.M.

EXCEPT the West 30 feet thereof.

SUBJECT TO and TOGETHER WITH easements, reservations, restrictions, covenants, liens,
leases, court causes and other instruments of record.

Situated in the County of Skagit, State of Washington.



2019

Exhibit "C"

Portion of Shane V. Davis and Erika J. Davis, husband and wife, and
Tracy L. Waite, Parcel
(Skagit County Assessor's Parcel Number P-36217)
To be Boundary Line Adjusted into
Gerald W. Forbes, Parcel
(Skagit County Assessor's Parcel Number P-36201)

That portion of the West 1/2 of the Southwest 1/4 of the Southeast 1/4 of Section 11, Township
35 North, Range 4 East, W.M. described as follows:

BEGINNING at the Southeast corner of the South 1/2 of the Northeast 1/4 of the
Southeast 1/4 of the Southwest 1/4 of said Section 11;
thence North 0°13'51" West along the East line of said subdivision for a distance
of 112.00 feet to the TRUE POINT OF BEGINNING;
thence continue North 0°13'51" West along said East line for a distance of 215.90
feet, more or less, to the Northeast corner of said South 1/2 of the Northeast 1/4
of the Southeast 1/4 of the Southwest 1/4;
thence South 85°37'17" East along the Easterly projection of the North line of
said South 1/2 of the Northeast 1/4 of the Southeast 1/4 of the Southwest 1/4 for
a distance of 15.05 feet, more or less, to a point on the East line of the West
15.00 feet (as measured perpendicular to the West line) of said West 1/2 of the
Southwest 1/4 of the Southeast 1/4;
thence South 0°13'51" East for a distance of 214.69 feet, more or less, to a point
bearing North 89°46'09" East from the TRUE POINT OF BEGINNING;
thence South 89°46'09" West for a distance of 15.00 feet, more or less, to the
TRUE POINT OF BEGINNING.

SUBJECT TO and TOGETHER WITH easements, reservations, restrictions, covenants, liens,
leases, court causes and other instruments of record.

Situate in the County of Skagit, State of Washington.

Containing 3,229 sq ft

This Boundary Line Adjustment is not for the purpose of creating additional building lots.

The above described parcel will be combined or aggregated with contiguous property to the west
(P-36201) owned by the grantee.

APPROVED

Reviewed and approved in accordance with Skagit County Code, Chapter 14.18.700

Skagit County

By: Mace Borden
Title: Sr. Planner

Date: 2/20/2019



26-19

Exhibit "D"

**Shane V. Davis and Erika J. Davis, husband and wife, and
Tracy L. Waite, Parcel
After Boundary Line Adjustment
(Skagit County Assessor's Parcel Number P-36217)**

The West 1/2 of the Southwest 1/4 of the Southeast 1/4 of Section 11, Township 35 North, Range 4 East, W.M.

EXCEPT that portion of said West 1/2 of the Southwest 1/4 of the Southeast 1/4 of Section 11, Township 35 North, Range 4 East, described as follows:

BEGINNING at the Northwest corner of said West 1/2 of the Southwest 1/4 of the Southeast 1/4;
thence South $0^{\circ}13'51''$ East along the West line of said subdivision for a distance of 95.89 feet to the TRUE POINT OF BEGINNING;
thence continue South $0^{\circ}13'51''$ East along said Westerly line for a distance of 232.01 feet, more or less, to the Southeast corner of the North 1/2 of the Northeast 1/4 of the Southeast 1/4 of the Southwest 1/4 of said Section 11, Township 35 North, Range 4 East, W.M.;
thence South $85^{\circ}37'17''$ East along the Easterly extension of the South line of said North 1/2 of the Northeast 1/4 of the Southeast 1/4 of the Southwest 1/4 for a distance of 15.05 feet, more or less, to a point on the East line of the West 15.00 feet (as measured perpendicular to the West line) of said West 1/2 of the Southwest 1/4 of the Southeast 1/4;
thence North $0^{\circ}13'51''$ West along said East line for a distance of 233.22 feet, more or less, to a point bearing North $89^{\circ}46'09''$ East from the TRUE POINT OF BEGINNING;
thence South $89^{\circ}46'09''$ West for a distance of 15.00 feet, more or less, to the TRUE POINT OF BEGINNING.

AND EXCEPT that portion of the West 1/2 of the Southwest 1/4 of the Southeast 1/4 of Section 11, Township 35 North, Range 4 East, W.M. described as follows:

BEGINNING at the Southeast corner of the South 1/2 of the Northeast 1/4 of the Southeast 1/4 of the Southwest 1/4 of said Section 11;
thence North $0^{\circ}13'51''$ West along the East line of said subdivision for a distance of 112.00 feet to the TRUE POINT OF BEGINNING;
thence continue North $0^{\circ}13'51''$ West along said East line for a distance of 215.90 feet, more or less, to the Northeast corner of said South 1/2 of the Northeast 1/4 of the Southeast 1/4 of the Southwest 1/4;
thence South $85^{\circ}37'17''$ East along the Easterly projection of the North line of said South 1/2 of the Northeast 1/4 of the Southeast 1/4 of the Southwest 1/4 for a distance of 15.05 feet, more or less, to a point on the East line of the West 15.00 feet (as measured perpendicular to the West line) of said West 1/2 of the Southwest 1/4 of the Southeast 1/4;
thence South $0^{\circ}13'51''$ East for a distance of 214.69 feet, more or less, to a point bearing North $89^{\circ}46'09''$ East from the TRUE POINT OF BEGINNING;
thence South $89^{\circ}46'09''$ West for a distance of 15.00 feet, more or less, to the TRUE POINT OF BEGINNING.

TOGETHER WITH that portion of the North 1/2 of the Northeast 1/4 of the Southeast 1/4 of the Southwest 1/4 of Section 11, Township 34 North, Range 4 East, W.M. described as follows:

BEGINNING at the Northeast corner of said North 1/2 of the Northeast 1/4 of the Southeast 1/4 of the Southwest 1/4;
thence South $0^{\circ}13'57''$ East along the East line of said subdivision for a distance of 95.89 feet;
thence South $89^{\circ}46'09''$ West for a distance of 35.84 feet;
thence North $0^{\circ}13'51''$ West for a distance of 98.80 feet, more or less, to the North line of said North 1/2 of the Northeast 1/4 of the Southeast 1/4 of the Southwest 1/4 at a point bearing North $85^{\circ}35'07''$ West from the POINT OF BEGINNING;

thence South 85°35'07" East along said North line for a distance of 35.96 feet,
more or less, to the POINT OF BEGINNING.

AND ALSO EXCEPT County road.

SUBJECT TO and TOGETHER WITH easements, reservations, restrictions, covenants, liens,
leases, court causes and other instruments of record.

Situate in the County of Skagit, State of Washington.



Exhibit "E"

**Gerald W. Forbes, Parcel
After Boundary Line Adjustment
(Skagit County Assessor's Parcel Number P-36201)**

The South 1/2 of the Northeast 1/4 of the Southeast 1/4 of the Southwest 1/4 of Section 11,
Township 35 North, Range 4 East, W.M.

EXCEPT the West 30 feet thereof.

TOGETHER WITH that portion of the West 1/2 of the Southwest 1/4 of the Southeast 1/4 of
Section 11, Township 35 North, Range 4 East, W.M. described as follows:

BEGINNING at the Southeast corner of the South 1/2 of the Northeast 1/4 of the
Southeast 1/4 of the Southwest 1/4 of said Section 11;
thence North 0°13'51" West along the East line of said subdivision for a distance
of 112.00 feet to the TRUE POINT OF BEGINNING;
thence continue North 0°13'51" West along said East line for a distance of 215.90
feet, more or less, to the Northeast corner of said South 1/2 of the Northeast 1/4
of the Southeast 1/4 of the Southwest 1/4;
thence South 85°37'17" East along the Easterly projection of the North line of
said South 1/2 of the Northeast 1/4 of the Southeast 1/4 of the Southwest 1/4 for
a distance of 15.05 feet, more or less, to a point on the East line of the West
15.00 feet (as measured perpendicular to the West line) of said West 1/2 of the
Southwest 1/4 of the Southeast 1/4;
thence South 0°13'51" East for a distance of 214.69 feet, more or less, to a point
bearing North 89°46'09" East from the TRUE POINT OF BEGINNING;
thence South 89°46'09" West for a distance of 15.00 feet, more or less, to the
TRUE POINT OF BEGINNING.

SUBJECT TO and TOGETHER WITH easements, reservations, restrictions, covenants, liens,
leases, court causes and other instruments of record.

Situated in the County of Skagit, State of Washington.



2-6-19

EXHIBIT "F"

