


When recorded return to:  
Bertrum J. Paque and Nancy L. Paque  
20299 Gardner Court  
Burlington, WA 98233

  
**201906100166**  
06/10/2019 03:48 PM Pages: 1 of 4 Fees: \$102.00  
Skagit County Auditor

Filed for record at the request of:



**CHICAGO TITLE**

COMPANY OF WASHINGTON

425 Commercial St  
Mount Vernon, WA 98273

Escrow No.: 620038185

**CHICAGO TITLE**  
*620038185*

### STATUTORY WARRANTY DEED

THE GRANTOR(S) Michael G. Walsh and Nicolle L. Walsh, husband and wife

for and in consideration of Ten And No/100 Dollars (\$10.00) , and other valuable consideration  
in hand paid, conveys, and warrants to Bertrum J. Paque and Nancy L. Paque, a married couple

the following described real estate, situated in the County of Skagit, State of Washington:

LOT 10, PLAT OF BROWN AND MCMILLEN DIV. 3, ACCORDING TO THE PLAT THEREOF,  
RECORDED IN VOLUME 16 OF PLATS, PAGES 209 THROUGH 211, RECORDS OF SKAGIT  
COUNTY, WASHINGTON.

SITUATE IN THE COUNTY OF SKAGIT, STATE OF WASHINGTON.

Abbreviated Legal: (Required if full legal not inserted above.)

Tax Parcel Number(s): P112866 / 4710-000-010-0000,

Subject to:

SEE EXHIBIT "A" ATTACHED HERETO AND MADE A PART HEREOF

SKAGIT COUNTY WASHINGTON  
REAL ESTATE EXCISE TAX

*20192240*

**JUN 10 2019**

Amount Paid \$ *7570.00*  
Skagit Co. Treasurer  
By *BT* Deputy

## STATUTORY WARRANTY DEED

(continued)

Dated: June 3, 2019





Michael G. Walsh



Nicolle L. Walsh

State of WASHINGTON  
County of SKAGIT

I certify that I know or have satisfactory evidence that Michael G. Walsh and Nicolle L. Walsh are the persons who appeared before me, and said persons acknowledged that they signed this instrument and acknowledged it to be their free and voluntary act for the uses and purposes mentioned in this instrument.

Dated: June 7, 2019Name: Lourea L. GarkaNotary Public in and for the State of WAResiding at: ArvinatonMy appointment expires: 10/27/2022

**EXHIBIT "A"**

## Exceptions

1. Covenants, conditions, restrictions, recitals, reservations, easements, easement provisions, dedications, building setback lines, notes, statements, and other matters, if any, but omitting any covenants or restrictions, if any, including but not limited to those based upon race, color, religion, sex, sexual orientation, familial status, marital status, disability, handicap, national origin, ancestry, or source of income, as set forth in applicable state or federal laws, except to the extent that said covenant or restriction is permitted by applicable law, as set forth on BROWN AND MCMILLEN DIV III:

Recording No: 9802030007

2. Covenants, conditions and restrictions but omitting any covenants or restrictions, if any, including but not limited to those based upon race, color, religion, sex, sexual orientation, familial status, marital status, disability, handicap, national origin, ancestry, source of income, gender, gender identity, gender expression, medical condition or genetic information, as set forth in applicable state or federal laws, except to the extent that said covenant or restriction is permitted by applicable law, as set forth in the document

Recording Date: February 3, 1998

Recording No.: 9802030008

Modification(s) of said covenants, conditions and restrictions

Recording Date: August 26, 2009

Recording No.: 200908260035

3. Covenants, conditions, restrictions, recitals, reservations, easements, easement provisions, dedications, building setback lines, notes, statements, and other matters, if any, but omitting any covenants or restrictions, if any, including but not limited to those based upon race, color, religion, sex, sexual orientation, familial status, marital status, disability, handicap, national origin, ancestry, or source of income, as set forth in applicable state or federal laws, except to the extent that said covenant or restriction is permitted by applicable law, as set forth on Survey:

Recording No: 201508110102

4. The property may be subject to the Skagit County Right-to-Manage Natural Resource Lands Disclosure, Skagit County Code Section 14.38, which states:

"This disclosure applies to parcels designated or within 1 mile of designated agricultural land or designated or within 1/4 mile of rural resource, forest or mineral resource lands of long-term commercial significance in Skagit County. A variety of Natural Resource Land commercial activities occur or may occur in the area that may not be compatible with non-resource uses and may be inconvenient or cause discomfort to area residents. This may arise from the use of chemicals; or from spraying, pruning, harvesting or mineral extraction with associated activities, which occasionally generates traffic, dust, smoke, noise, and odor. Skagit County has established natural resource management operations as a priority use on designated

**EXHIBIT "A"**Exceptions  
(continued)

Natural Resource Lands, and area residents should be prepared to accept such incompatibilities, inconveniences or discomfort from normal, necessary Natural Resource Land operations when performed in compliance with Best Management Practices and local, State, and Federal law.

In the case of mineral lands, application might be made for mining-related activities including extraction, washing, crushing, stockpiling, blasting, transporting and recycling of minerals. If you are adjacent to designated NR Lands, you will have setback requirements from designated NR Lands."

5. Reservations and exceptions in United States Patents or in Acts authorizing the issuance thereof; Indian treaty or aboriginal rights.
6. City, county or local improvement district assessments, if any.