


201905230080

05/23/2019 03:45 PM Page: 1 of 1 Fee: \$183.00
Skagit County Auditor

Z:\Projects\2019\19005-NW Wildfoods\dwg\19005.dwg May 23, 2019 - 11:30am

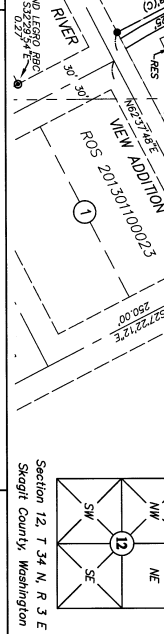
RECORDING CERTIFICATE
FILED FOR RECORD AT THE REQUEST OF **RIK LAMONTE**
THIS DAY OF **MAY** 2019 AT **3:45 AM PM** AND RECORDED
UNDER AUDITOR'S FILE NO. **201905230080**
SKAGIT COUNTY, WASHINGTON.
DEPUTY *[Signature]* COUNTY AUDITOR



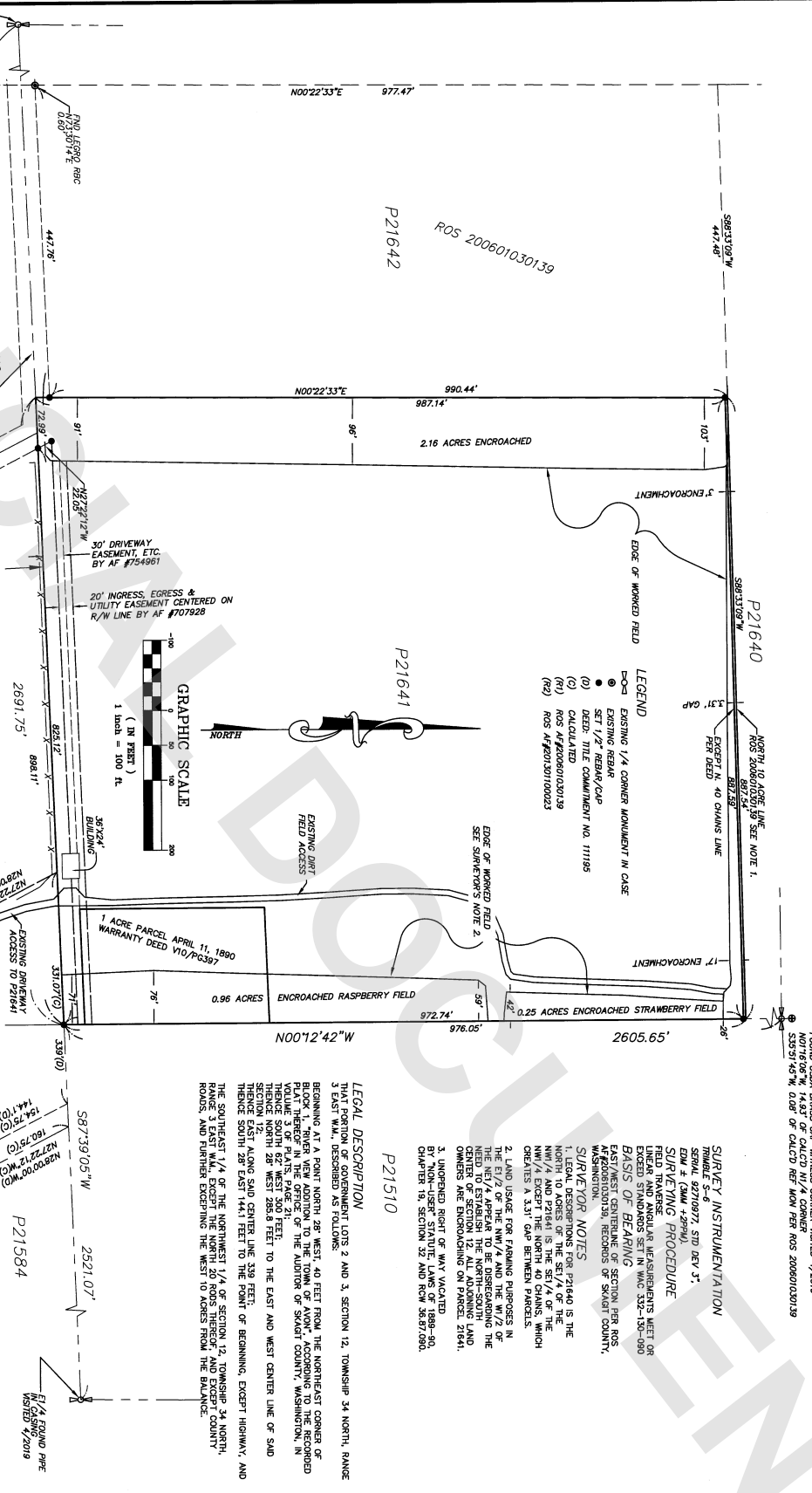
SURVEYOR'S CERTIFICATE
THIS MAP CORRECTLY REPRESENTS A SURVEY MADE BY ME OR
UNDER MY DIRECTION IN CONFORMANCE WITH THE REQUIREMENTS
OF THE SKAGIT COUNTY RECORDING ACT AT THE TIME OF:
DATE OF SURVEY **5/15/2019**
CERTIFICATE NO. **20023**

NORTHWEST DATUM & DESIGN
CIVIL ENGINEERING AND SURVEYING SOLUTIONS
2209 MONICA DRIVE
MOUNT VERNON, WASHINGTON 98273
PH: (360) 424-4885

RECORD OF SURVEY
Survey in a Portion of SE 1/4 of the NW 1/4 and
a Portion of Government Lots 2 & 3 of
Section 12, T. 34 N., R. 3 E. 1M
for
HARVEST FARMS, LLC
in Skagit County, Washington



Section 12, T. 34 N., R. 3 E.
Skagit County, Washington



PROJECT 19005.dwg
DRAWN BY mid
CHECKED BY des
DATE 5/15/2019
SHEET 1 OF 1