



**SURVEYORS CERTIFICATE**

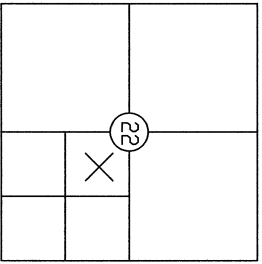
THIS BOUNDARY SURVEY CORRECTLY REPRESENTS A SURVEY MADE BY ME OR UNDER MY DIRECTION IN CONFORMANCE WITH THE SURVEY RECORDING ACT AT THE REQUEST OF KERRY ALLEN OF SKAGIT COUNTY, IN JANUARY 2019.

DALE K. HERRIGSTAD, P.L.S.

Certificate No. 27807  
 Date APRIL 24 2019



SECTION 22, TOWNSHIP 35 N, RANG 1 EAST



**AUDITORS CERTIFICATE**

FILED FOR RECORD THIS 24 DAY OF APRIL 2019  
 AT THE OFFICE OF THE COUNTY AUDITOR  
 AUDITOR'S FILE NO. 201904240020 RECORDS OF SKAGIT COUNTY, WASHINGTON

*Stacy Pelton*  
 AUDITOR DEPUTY AUDITOR

**LEGAL DESCRIPTION**

LOT 178, 7/16 OF CLEARIDGE DIVISION NO. 27 AS PER PLAT RECORDED IN VOLUME 857 TO BE INCLUSIVE OF RECORDS OF SKAGIT COUNTY, WASHINGTON, SUBJECT TO EXEMPTIONS OF RECORD.

**NOTES:**

1. THIS SURVEY WAS COMPLETED WITHOUT THE BENEFIT OF A TITLE REPORT AND DOES NOT CONSTITUTE AN OPINION AS TO THE EXISTENCE OF RESTRICTIONS, RESERVATIONS, PROVISIONS, COVENANTS OR CONDITIONS WHICH MAY AFFECT THE PARCELS SHOWN HEREON. THE LEGAL DESCRIPTION FOR THIS SURVEY IS A QUANT CLAIM DEED RECORDED UNDER AUDITOR'S FILE #200412300043, RECORDS OF SKAGIT COUNTY, WASHINGTON.

2. SET REBAR AND YELLOW CAP P.L.S. #27807 AS NOTED.

3. FOUND MONUMENT WITH CASE AND COVER AS NOTED.

4. EQUIPMENT USED: Geomax 27 Robotic total station.

5. MONUMENTS TIED ON 1-24-2019.

6. ERROR OF CLOSURE METS WASHINGTON STATE SURVEY STANDARDS.

7. SURVEY METHOD: STANDARD FIELD TRAVERSE.

8. BASIS OF BEARINGS: PLAN OF CLEARIDGE AUDITOR'S FILE NO. 8204220013.

<b>RECORD OF SURVEY FOR:</b> Kerry Allen 4604 Cypress Drive Anacortes, WA 98221	
A PORTION OF THE NW 1/4 OF THE SE 1/4, SECTION 22, TOWNSHIP 35 N, RANG 1 EAST, W.M. SKAGIT COUNTY, WASHINGTON	
<b>HERRIGSTAD ENGINEERING &amp; SURVEYING</b> 4320 White Lake Road, Anacortes, WA 98221 (360) 299-8804	
<b>DWN BY:</b> DKH	<b>DATE:</b> 9-2019
<b>CHECK BY:</b> DKH	<b>SCALE:</b> 1"=30'
JOB#0019-02	

SHEET 1 OF 1