



201811090102

11/09/2018 02:18 PM Pages: 1 of 6 Fees: \$104.00  
Skagit County Auditor

Return Address:

\_\_\_\_\_  
\_\_\_\_\_  
\_\_\_\_\_

Document Title:

Quit Claim Deed (BLA)

Reference Number (if applicable): \_\_\_\_\_

Grantor(s):

☐ additional grantor names on page \_\_\_\_

1) Gary and Susan Grimmes

2) \_\_\_\_\_

Grantee(s):

☐ additional grantor names on page \_\_\_\_

1) Gary and Susan Grimmes

2) \_\_\_\_\_

Abbreviated Legal Description:

☐ full legal on page(s) \_\_\_\_

Pln Lt D revised SP 47-80

Assessor Parcel /Tax ID Number:

☐ additional parcel numbers on page \_\_\_\_

P19185 P19184

SKAGIT COUNTY WASHINGTON  
REAL ESTATE EXCISE TAX20184970  
NOV 09 2018

Upon recording return to:  
Northwest Datum & Design, Inc.  
2209 Monica Dr.  
Mount Vernon, Washington 98273

Amount Paid \$0  
Skagit Co. Treasurer  
By 81 Deputy

## QUIT CLAIM DEED

The GRANTORS, **Gary and Susan Grimnes**, for and in consideration of Establishing a Boundary Line Adjustment, Conveys and quit claims to **Gary and Susan Grimnes**, as their separate estate, the following described real estate, situated in the County of Skagit, State of Washington, together with all after acquired title of the grantor(s) therein:

That portion of Lot D of Revised Short Plat 47-80, approved April 7, 1983, Recorded April 7, 1983, in Book 6 of Short Plats, Page 54, as Auditor's File No. 8304070019, records of Skagit County, Washington, described as follows:

Beginning at the Southwest corner of Lot D of said Short Plat The True Point of Beginning; Thence North 02°20'19" East a distance of 1005.56 feet; Thence South 89°29'06" East a distance of 220.19 feet; Thence South 09°36'03" West a distance of 874.42 feet; Thence South 28°06'09" East a distance of 86.13 feet; Thence South 67°30'00" West a distance of 168.79 feet, to the True Point of Beginning.

Tax Account No.: 340111-4-001-0403 A-19185  
340111-4-001-0304 P19184

Dated:

[Signature]  
Name

11-9-2018  
Date

[Signature]  
Name


11/9/18  
Date

State of Washington  
County of Skagit

This is to certify that on this 9<sup>th</sup> day of November, 2018, before me, the undersigned, a Notary Public personally appeared Gary Grimnes and Susan Grimnes, to me known to be the individuals who executed the within and foregoing instruments, and acknowledged to me that he/she signed and sealed the same as his/her free and voluntary act and deed for the uses and purposes therein mentioned.

Witness my hand and official seal the day and year above written.

[Signature]  
Notary Public in and for the State of Washington  
Residing at Arcortes  
My appointment expires: 8/11/2018



The above described property will be combined or aggregated with comparable property owned by the purchaser. This boundary line adjustment is not for the purpose of creating an additional building lot.

## BLA LOT 1

LOT "C" OF REVISED SHORT PLAT NO. 47-80, APPROVED APRIL 7, 1983, RECORDED APRIL 7, 1983, IN BOOK 6 OF SHORT PLATS, PAGE 54, AS AUDITOR'S FILE NO. 8304070019, RECORDS OF SKAGIT COUNTY, WASHINGTON; BEING A PORTION OF THE NORTHEAST 1/4 OF THE SOUTHEAST 1/4 OF SECTION 11, TOWNSHIP 34 NORTH, RANGE 1 EAST, W.M., EXCEPT THAT PORTION LYING WITHIN THE NORTH 370.87' OF SAID REVISED SHORT PLAT.

TOGETHER WITH THAT PORTION OF LOT "D" OF SAID REVISED SHORT PLAT NO. 47-80 LYING SOUTH THE NORTH 370.87' OF SAID REVISED SHORT PLAT.

BOUNDARY ADJUSTMENT

Reviewed and approved in accordance  
with Skagit County Code Chapter 14.18

Grace Roder  
Skagit Co. Planning & Dev. Services

Date

11/9/2018

**BLA LOT 2**

THE NORTH 370.87' OF LOT "D" OF REVISED SHORT PLAT NO. 47-80, APPROVED APRIL 7, 1983, RECORDED APRIL 7, 1983, IN BOOK 6 OF SHORT PLATS, PAGE 54, AS AUDITOR'S FILE NO. 8304070019, RECORDS OF SKAGIT COUNTY, WASHINGTON; AND BEING A PORTION OF THE NORTHEAST 1/4 OF THE SOUTHEAST 1/4 OF SECTION 11, TOWNSHIP 34 NORTH, RANGE 1 EAST, W.M., TOGETHER WITH THAT PORTION OF LOT "C" OF SAID REVISED SHORT PLAT NO. 47-80 LYING WITHIN THE NORTH 370.87' OF SAID REVISED SHORT PLAT.

TOGETHER WITH A NONEXCLUSIVE 30 FT EASEMENT FOR UTILITIES, INGRESS AND EGRESS ALONG WEST LINE OF LOT 1;

TOGETHER WITH AN EASEMENT FOR THE PLACEMENT, MAINTENANCE AND USE OF A WATER LINE, INCLUDING THE RIGHTS OF INGRESS AND EGRESS ALONG SAID EASEMENT, WHICH RUNS FROM THE WELL DESCRIBED IN SKAGIT COUNTY BUILDING AND PLANNING DEPARTMENT PERMIT NO. W00-0006, LOCATED ON LOT "D", TO ANY FUTURE BUILDING LOCATED ON LOT "1". SAID EASEMENT INCLUDES WATER RIGHTS FOR USE OF AFOREMENTIONED WELL AS ESTABLISHED IN INSTRUMENT RECORDED MARCH 6, 2000, UNDER AUDITOR'S FILE NO. 200003060082.

SITUATE IN THE COUNTY OF SKAGIT, STATE OF WASHINGTON.

# AFTER BLA LEGAL DESCRIPTIONS BLA LOT 1

LOT "C" OF REVISED SHORT PLAT NO. 47-80, APPROVED APRIL 7, 1983, RECORDED APRIL 7, 1983, IN BOOK 6 OF SHORT PLATS, PAGE 54, AS AUDITOR'S FILE NO. 8304070019, RECORDS OF SKAGIT COUNTY, WASHINGTON; AND BEING A PORTION OF THE NORTHEAST 1/4 OF THE SOUTHEAST 1/4 OF SECTION 11, TOWNSHIP 34 NORTH, RANGE 1 EAST, W.M., EXCEPT THAT PORTION LYING WITHIN THE NORTH 370.87' OF SAID REVISED SHORT PLAT.

TOGETHER WITH THAT PORTION OF LOT "D" OF SAID REVISED SHORT PLAT NO. 47-80 LYING SOUTH THE NORTH 370.87' OF SAID REVISED SHORT PLAT.

## BLA LOT 2

THE NORTH 370.87' OF LOT "D" OF REVISED SHORT PLAT NO. 47-80, APPROVED APRIL 7, 1983, RECORDED APRIL 7, 1983, IN BOOK 6 OF SHORT PLATS, PAGE 54, AS AUDITOR'S FILE NO. 8304070019, RECORDS OF SKAGIT COUNTY, WASHINGTON; AND BEING A PORTION OF THE NORTHEAST 1/4 OF THE SOUTHEAST 1/4 OF SECTION 11, TOWNSHIP 34 NORTH, RANGE 1 EAST, W.M., TOGETHER WITH THAT PORTION OF LOT "C" OF SAID REVISED SHORT PLAT NO. 47-80 LYING WITHIN THE NORTH 370.87' OF SAID REVISED SHORT PLAT.

TOGETHER WITH A 30 FT EASEMENT FOR INGRESS AND EGRESS ALONG WEST LINE OF LOT 1 AS SHOWN ON THIS BOUNDARY LINE ADJUSTMENT;

TOGETHER WITH AN EASEMENT FOR THE PLACEMENT, MAINTENANCE AND USE OF A WATER LINE, INCLUDING THE RIGHTS OF INGRESS AND EGRESS ALONG SAID EASEMENT, WHICH RUNS FROM THE WELL DESCRIBED IN SKAGIT COUNTY BUILDING AND PLANNING DEPARTMENT PERMIT NO. W00-0006, LOCATED ON LOT "D", TO ANY FUTURE BUILDING LOCATED ON LOT "C". SAID EASEMENT INCLUDES WATER RIGHTS FOR USE OF AFOREMENTIONED WELL AS ESTABLISHED IN INSTRUMENT RECORDED MARCH 6, 2000, UNDER AUDITOR'S FILE NO. 200003060082.

SITUATE IN THE COUNTY OF SKAGIT, STATE OF WASHINGTON.

## OWNER'S CONSENT

KNOW ALL MEN BY THESE PRESENTS THAT THE UNDERSIGNED OWNERS CERTIFIES THAT THE BOUNDARY LINE ADJUSTMENT IS MADE AS A FREE ACT AND DEED. IN WITNESS WHEREOF WE HAVE HEREUNTO SET OUR HANDS AND SEALS THIS \_\_\_\_\_ DAY OF \_\_\_\_\_, 20\_\_\_\_.

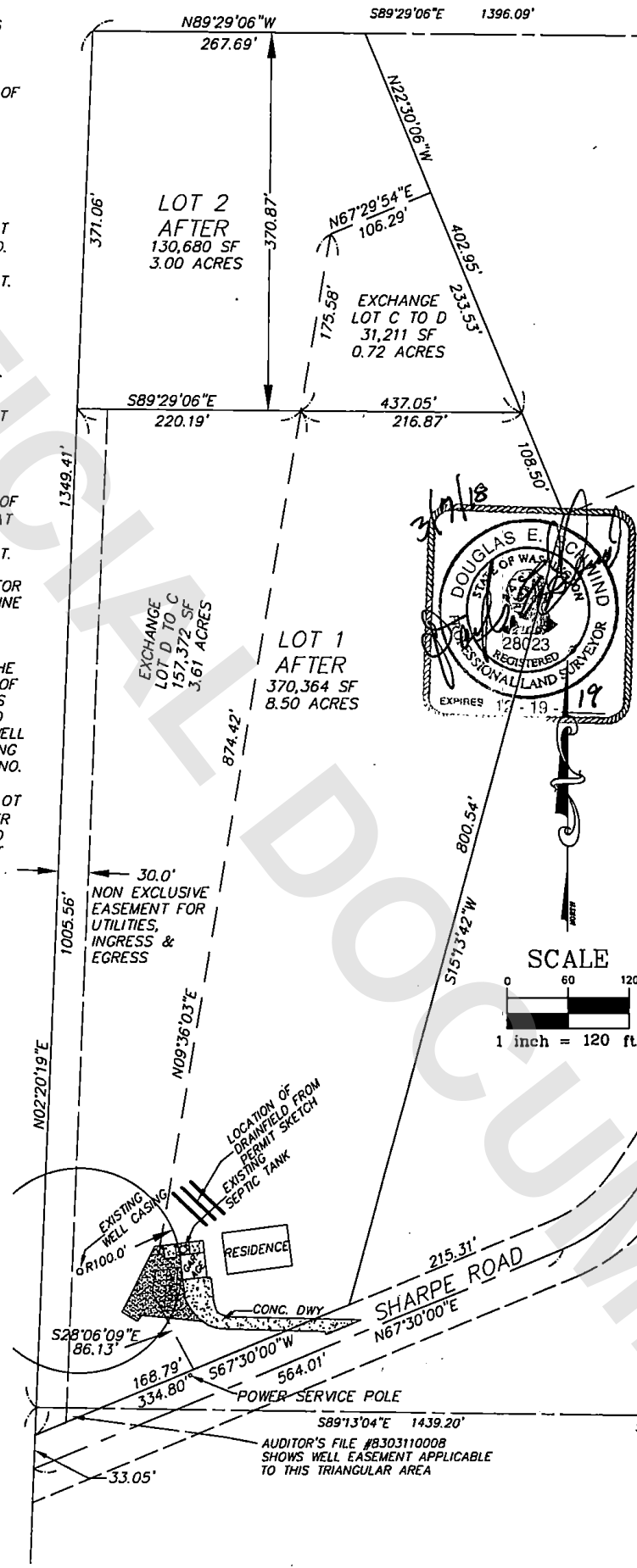
OWNER

OWNER

## BOUNDARY LINE ADJUSTMENT

REVIEWED AND APPROVED IN ACCORDANCE WITH SCC CHAPTER 14.18.700 ON \_\_\_\_\_, 20\_\_\_\_.

SKAGIT COUNTY PLANNING AND PERMIT CENTER

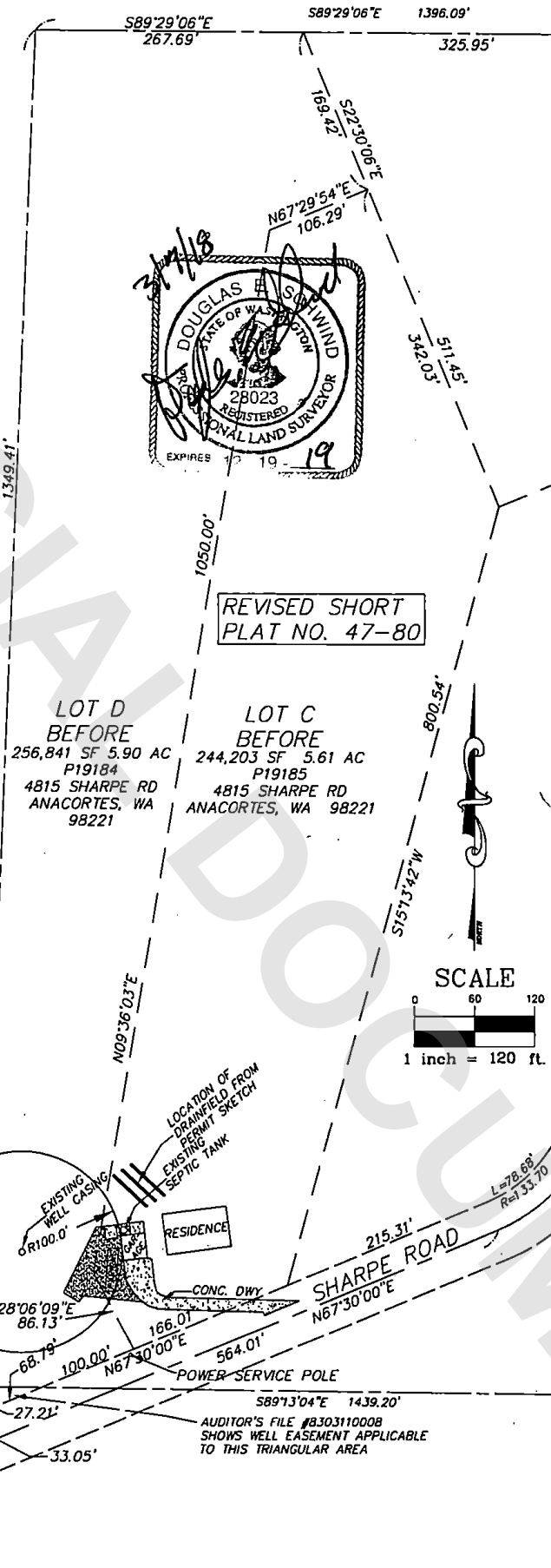


BEFORE BLA LEGAL DESCRIPTIONS  
 LOT "C" OF REVISED SHORT PLAT NO.  
 47-80, APPROVED APRIL 7, 1983,  
 RECORDED APRIL 7, 1983, IN BOOK 6 OF  
 SHORT PLATS, PAGE 54, AS AUDITOR'S  
 FILE NO. 8304070019, RECORDS OF SKAGIT  
 COUNTY, WASHINGTON; AND BEING A  
 PORTION OF THE NORTHEAST 1/4 OF THE  
 SOUTHEAST 1/4 OF SECTION 11, TOWNSHIP  
 34 NORTH, RANGE 1 EAST, W.M.

TOGETHER WITH AN EASEMENT FOR THE  
 PLACEMENT, MAINTENANCE AND USE OF A  
 WATER LINE, INCLUDING THE RIGHTS OF  
 INGRESS AND EGRESS ALONG SAID  
 EASEMENT, WHICH RUNS FROM THE WELL  
 DESCRIBED IN SKAGIT COUNTY BUILDING  
 AND PLANNING DEPARTMENT PERMIT NO.  
 W00-0006, LOCATED ON LOT "D", TO ANY  
 FUTURE BUILDING LOCATED ON LOT "C".  
 SAID EASEMENT INCLUDES WATER RIGHTS  
 FOR USE OF AFOREMENTIONED WELL AS  
 ESTABLISHED IN INSTRUMENT RECORDED  
 MARCH 6, 2000, UNDER AUDITOR'S FILE  
 NO. 200003060082.

LOT "D" OF REVISED SHORT PLAT NO.  
 47-80, APPROVED APRIL 7, 1983,  
 RECORDED APRIL 7, 1983, IN BOOK 6 OF  
 SHORT PLATS, PAGE 54, AS AUDITOR'S  
 FILE NO. 8304070019, RECORDS OF SKAGIT  
 COUNTY, WASHINGTON; AND BEING A  
 PORTION OF THE NORTHEAST 1/4 OF THE  
 SOUTHEAST 1/4 OF SECTION 11, TOWNSHIP  
 34 NORTH, RANGE 1 EAST, W.M.

SITUATE IN THE COUNTY OF SKAGIT, STATE  
 OF WASHINGTON.



OWNER'S CONSENT

KNOW ALL MEN BY THESE PRESENTS THAT THE UNDERSIGNED OWNERS CERTIFIES  
 THAT THE BOUNDARY LINE ADJUSTMENT IS MADE AS A FREE ACT AND DEED.  
 IN WITNESS WHEREOF WE HAVE HEREUNTO SET OUR HANDS AND SEALS  
 THIS \_\_\_\_\_ DAY OF \_\_\_\_\_ 20\_\_\_\_

OWNER

BOUNDARY LINE ADJUSTMENT

REVIEWED AND APPROVED IN ACCORDANCE WITH SCC CHAPTER 14.18.700 ON

20\_\_\_\_

SKAGIT COUNTY PLANNING AND PERMIT CENTER