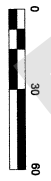
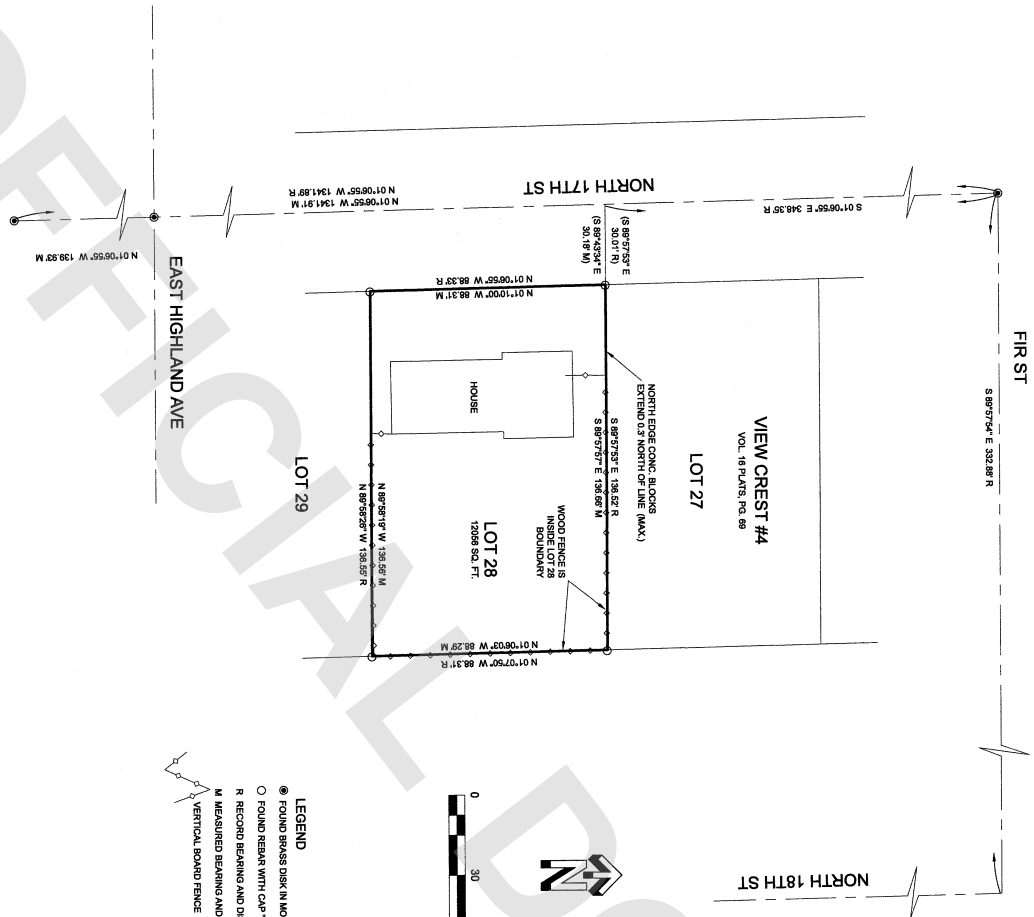


201810240029

10/24/2018 12:49 PM Pages: 1 of 1 Fee: \$183.00  
Skagit County Auditor

# RECORD OF SURVEY



- LEGEND**
- ⊙ FOUND BRASS DISK IN MONUMENT CASE
  - FOUND REBAR WITH CAP-28623 SCHWIND
  - R RECORD BEARING AND DISTANCE
  - M MEASURED BEARING AND DISTANCE
  - VERTICAL BOARD FENCE

**NOTES**

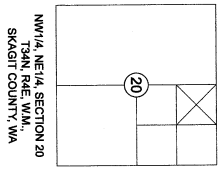
SURVEY PROCEDURE: COMBINATION OF GNSS RTN OBSERVATIONS (WRSN) AND TOTAL STATION MEASUREMENTS

THE RELATIVE ACCURACY OF THIS SURVEY EXCEEDS WAC 332.190-090 REQUIREMENTS.

THE SURVEY MARKERS SHOWN ON THE MAP WERE RECOVERED IN OCTOBER, 2018.

THIS SURVEY DOES NOT PURPORT TO SHOW ALL EASEMENTS WHICH MAY AFFECT THE PROPERTY. INDICATORS MAY INDICATE A POTENTIAL FOR EASEMENTS WHICH MAY AFFECT THIS SURVEY DOES NOT RESOLVE SUCH CLAIMS.

**BASIS OF BEARINGS:**  
 BEARINGS SET ALONG THE MONUMENTED CENTERLINE OF NORTH 177TH ST ACCORDING TO THE PLAT OF VIEW CREST NO. 4.



**AUDITORS CERTIFICATE**

FILED FOR RECORD THIS 24th DAY OF October, 2018  
AT 12:49 PM BOOK \_\_\_\_\_ OF \_\_\_\_\_

IN WITNESS WHEREOF, I HAVE HEREUNTO SET MY HAND AND SEAL OF OFFICE AT SKAGIT COUNTY PLAT HOUSE, SKAGIT COUNTY, WASHINGTON, THIS 24th DAY OF OCTOBER, 2018.

AUDITORS: *[Signature]* DEPUTY AUDITOR  
201810240029

**SURVEYORS CERTIFICATE**

THIS MAP CORRECTLY REPRESENTS A SURVEY MADE BY ME OR UNDER MY DIRECTION AND IN CONFORMANCE WITH THE REQUIREMENTS OF THE SURVEY RECORDING ACT, AT THE REQUEST OF CODY DUNHAM IN OCTOBER, 2018.

*[Signature]* 10-24-2018  
JOHN HOXCO SURVEYORS CERTIFICATE NO. 37250



**HOXCO SURVEY** PLLC  
3919 Lakeview Drive  
Bellingham, WA 98229  
360-224-3806 www.hoxcosurvey.com

**RECORD OF SURVEY FOR CODY DUNHAM**

Date	10-23-2018	Job no.	18-040
Scale	1" = 30'	Sheet	1 of 1