



201807300054

07/30/2018 09:52 AM Pages: 1 of 5 Fees: \$104.00
Skagit County Auditor

After Recording Return To:

KeyBank National Association
SOLIDIFI - ATTN: Filings
127 John Clarke Road
Middletown, RI 02842

Return to:
Solidifi Title & Closing
ATTN: HELOC Filings
127 John Clarke Road
Middletown, RI 02842

[Space Above This Line For Recording Data]

SHORT FORM OPEN-END DEED OF TRUST

DEFINITIONS

Words used in multiple sections of this Security Instrument are defined below and in the Master Form.

"Master Form" means that certain Master Form Open-End Deed of Trust recorded in the Office of the Recorder on 10/17/2013, in Book/Volume _____ at Page(s) _____ or Recording No. 201310170057, for land situate in the County of SKAGIT

"Borrower" is

VERNA S. ANDERSON, MARRIED
DARRYL F. ANDERSON, MARRIED

The Borrower's address is 22632 BUCHANAN ST
MOUNT VERNON, WA 98273

Borrower is the trustor or Grantor under this Security Instrument.

"Lender" is KeyBank National Association
4910 Tiedeman Road, Suite B, Brooklyn, OH 44144

Lender is the beneficiary or Grantee under this Security Instrument.

"Property" means the property that is described below under the heading "Transfer of Rights in the Property," which includes the real property located at:

22632 BUCHANAN ST MOUNT VERNON, WA 98273

("Property Address"), which is also located in [include lot, block, plat name, section-township-range, as appropriate]:

the County of SKAGIT, in the State of Washington
PTN BLOCK 1, BINGHAM ACREAGE DEED: 334/419 PAR: P62163

and as may be more fully described in Schedule A (see, Page 4). The Assessor's Tax Parcel or Account Number for this property is: P62163

"Security Instrument" means this document, which is dated 06/25/18, together with all Riders to this document.

"Co-Grantor" means any Borrower who signs this Security Instrument but does not execute the Debt Instrument.

"Trustee" is

FIRST AMERICAN TITLE INSURANCE COMPANY
2101 FOURTH AVE SUITE 800
SEATTLE, WA 98121

"Debt Instrument" means the loan agreement or other credit instrument signed by Borrower and dated the same day as this Security Instrument. The Debt Instrument evidences amounts Borrower owes Lender, or may owe Lender, which may vary from time to time up to a maximum principal sum outstanding at any one time of U.S. \$ 56,500.00 plus interest. Borrower has promised to pay this debt in Periodic Payments and to pay the debt in full not later than the Maturity Date, which is 06/29/2048.

"Loan" means all amounts owed now or hereafter under the Debt Instrument, including without limitation principal, interest, any prepayment charges, late charges and other fees and charges due under the Debt Instrument, and also all sums due under this Security Instrument, plus interest.

TRANSFER OF RIGHTS IN THE PROPERTY

This Security Instrument secures to Lender: (i) the repayment of the Loan, and all future advances, renewals, extensions and modifications of the Debt Instrument, including any future advances made at a time when no indebtedness is currently secured by this Security Instrument; and (ii) the performance of Borrower's covenants and agreements under this Security Instrument and the Debt Instrument. For this purpose, Borrower irrevocably grants and conveys to Trustee, in trust, with power of sale, the following described Property located at the address provided above.

TOGETHER WITH all the improvements now or hereafter erected on the property, and all easements, appurtenances, and fixtures now or hereafter a part of the property. All replacements and additions shall also be covered by this Security Instrument. All of the foregoing is referred to in this Security Instrument as the "Property."

BORROWER COVENANTS that Borrower is lawfully seised of the estate hereby conveyed and has the right to grant and convey the Property, that the Property will not be used for or in connection with any illegal activity and that the Property is unencumbered as of the execution date of this Security Instrument, except for this Security Instrument and the encumbrances described in Schedule B, which is attached to this Security Instrument and incorporated herein by reference. Borrower warrants and will defend generally the title to the Property against all claims and demands, subject to any encumbrances of record.

INCORPORATION OF MASTER FORM PROVISIONS

Definitions in the Master Form that are not set forth above and Section 1 through and including Section 23 of the Master Form, are incorporated into this Security Instrument by reference. Borrower acknowledges having received a copy of the Master Form and agrees to be bound by the Sections and paragraphs of the Master Form incorporated into this Security Instrument.

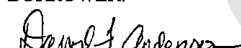
BY SIGNING BELOW, Borrower accepts and agrees to the terms and covenants contained in this Security Instrument (including those provisions of the Master Form that are incorporated by reference) and in any Rider executed by Borrower and recorded with it.

BORROWER:



VERNA S. ANDERSON

BORROWER:



DARRYL F. ANDERSON

BORROWER:

BORROWER:

BORROWER:

BORROWER:

STATE OF Wa.
COUNTY OF Whatcom

On the 25th day of June in the year 2018, before me, the undersigned, personally appeared
Verna S. Anderson & Darryl F. Anderson


personally known to me or proved to me on the basis of satisfactory evidence to be the individual(s) whose name(s) is (are) subscribed to the within instrument and acknowledged to me that he/she/they executed the same in his/her/their capacity(ies), and that by his/her/their signature(s) on the instrument, the individual(s), or the person on behalf of which the individual(s) acted, executed the instrument.

Richelle Lyn Isham

Notary Public Signature:

Title: Notary

My Commission Expires: 6/24/22



180741605230C

BORROWER:

BORROWER:

STATE OF WASHINGTON

CITY/COUNTY OF City/Whatcom


I certify that I know or have satisfactory evidence that Verna S. Anderson +
Darryl Anderson
is the person who appeared before me, and said person acknowledged that he/she signed this instrument and acknowledged it to be his/her free and voluntary act for the uses and purposes mentioned in the instrument.

Dated: 6/25/18

Richelle Lyn Isham
Notary Public

Title

My Appointment expires: 6/24/22



STATE OF WASHINGTON

CITY/COUNTY OF _____

I certify that I know or have satisfactory evidence that _____
is the person who appeared before me, and said person acknowledged that he/she signed this instrument and acknowledged it to be his/her free and voluntary act for the uses and purposes mentioned in the instrument.

Dated: _____

Notary Public

Title

My Appointment expires: _____

STATE OF WASHINGTON

CITY/COUNTY OF _____

I certify that I know or have satisfactory evidence that _____
is the person who appeared before me, and said person acknowledged that he/she signed this instrument, on oath stated that he/she was authorized to execute this instrument and acknowledged it as the _____
of _____ to be the free and voluntary act of such party for the uses and purposes mentioned in the instrument.

Dated: _____

Notary Public

Title


My Appointment expires: _____

(Seal or Stamp)

THIS INSTRUMENT PREPARED BY: KeyBank National Association / James Ray

Schedule A

SITUATED IN THE COUNTY OF SKAGIT, STATE OF WASHINGTON. THAT PORTION OF BLOCK 1, "BINGHAM ACREAGE", AS PER PLAT RECORDED IN VOLUME 4 OF PLATS, PAGE 24, RECORDS OF SKAGIT COUNTY, WASHINGTON, DESCRIBED AS FOLLOWS: BEGINNING AT THE NORTH CORNER OF SECTION 11, TOWNSHIP 34 NORTH RANGE 4 EAST, W.M., THENCE NORTH 89 DEGREES 30 MINUTES 50 SECONDS EAST ALONG THE NORTH LINE OF SAID SECTION, 692.50 FEET TO THE WEST LINE OF A ROAD PROJECTED NORTH; THENCE SOUTH ALONG SAID PROJECTED WEST LINE OF SAID ROAD 30 FEET TO THE TRUE POINT OF BEGINNING; THENCE SOUTH ALONG THE WEST LINE OF SAID ROAD 190.00 FEET; THENCE SOUTH 89 DEGREES 30 MINUTES 50 SECONDS WEST 156.50 FEET; THENCE NORTH 190.00 FEET TO THE SOUTH LINE OF THE COUNTY ROAD; THENCE EAST ALONG THE SOUTH LINE OF SAID COUNTY ROAD TO THE TRUE POINT OF BEGINNING. SUBJECT TO ALL EASEMENTS, COVENANTS, CONDITIONS, RESERVATIONS, LEASES AND RESTRICTIONS OF RECORD, ALL LEGAL HIGHWAYS, ALL RIGHTS OF WAY, ALL ZONING, BUILDING AND OTHER LAWS, ORDINANCES AND REGULATIONS, ALL RIGHTS OF TENANTS IN POSSESSION, AND ALL REAL ESTATE TAXES AND ASSESSMENTS NOT YET DUE AND PAYABLE ABBREVIATED LEGAL: PTN BLOCK 1, BINGHAM ACREAGE DEED: 334/419 PAR: P62163 BEING THE SAME PROPERTY CONVEYED BY DEED RECORDED IN VOLUME 334 PAGE 419, OF THE SKAGIT COUNTY, WASHINGTON RECORDS.



Schedule B

BORROWER AND LENDER REQUEST THE HOLDER OF ANY MORTGAGE, DEED OF TRUST OR OTHER ENCUMBRANCE WITH A LIEN WHICH HAS PRIORITY OVER THIS MORTGAGE TO GIVE NOTICE TO LENDER, AT LENDER'S ADDRESS SET FORTH ON PAGE ONE OF THIS MORTGAGE, OF ANY DEFAULT UNDER THE SUPERIOR ENCUMBRANCE AND OF ANY SALE OR OTHER FORECLOSURE ACTION.

EXISTING ENCUMBRANCE(S): CALIBER HOME LOANS

Reference Number: 180741605230C