

When recorded return to:
Randy Haskins
18111 25th Ave NE Unit HH105
Marysville, WA 98271



201806220119

06/22/2018 04:03 PM Pages: 1 of 3 Fees: \$101.00
Skagit County Auditor

COPY

CHICAGO TITLE CO.
620034774

DOCUMENT TITLE(S)

Skagit County Right to Manage Natural Resource Lands Disclosure

REFERENCE NUMBER(S) OF DOCUMENTS ASSIGNED OR RELEASED: _____

Additional reference numbers on page _____ of document

GRANTOR(S)

Jonathan R & Monica A Vawdrey

☐ Additional names on page _____ of document

GRANTEE(S)

Randy Haskins

☐ Additional names on page _____ of document

ABBREVIATED LEGAL DESCRIPTION

Lot(s): 6 CITY OF MOUNT VERNON BSP NO. MV2-93 BSP

Complete legal description is on page 3 of document

TAX PARCEL NUMBER(S)

P104167/340419-0-069-1009

Additional Tax Accounts are on page _____ of document

The Auditor/Recorder will rely on the information provided on this form. The staff will not read the document to verify the accuracy or completeness of the indexing information provided herein.

"I am signing below and paying an additional \$50 recording fee (as provided in RCW 36.18.010 and referred to as an emergency nonstandard document), because this document does not meet margin and formatting requirements. Furthermore, I hereby understand that the recording process may cover up or otherwise obscure some part of the text of the original document as a result of this request."


Signature of Requesting Party

Note to submitter: Do not sign above nor pay additional \$50 fee if the document meets margin/formatting requirements

Form 22P
Skagit Right-to-Manage Disclosure
Rev. 10/14
Page 1 of 1

**SKAGIT COUNTY
RIGHT-TO-MANAGE
NATURAL RESOURCE LANDS DISCLOSURE**

©Copyright 2014
Northwest Multiple Listing Service
ALL RIGHTS RESERVED


The following is part of the Purchase and Sale Agreement dated 05/04/2018
 between  ("Buyer")
 and Jonathan R Vawdrey ("Seller")
Monica A Vawdrey ("Seller")
 concerning 916 Garfield St Mount Vernon WA 98273 (the "Property")
 Address City State Zip

Buyer is aware that the Property may be subject to the Skagit County Right-to-Manage Natural Resource Lands Disclosure, Skagit County Code section 14.38, which states:

This disclosure applies to parcels designated or within 1 mile of designated agricultural - land or designated or within 1/4 mile of rural resource, forest or mineral resource lands of long-term commercial significance in Skagit County. A variety of Natural Resource Land commercial activities occur or may occur in the area that may not be compatible with non-resource uses and may be inconvenient or cause discomfort to area residents. This may arise from the use of chemicals; or from spraying, pruning, harvesting or mineral extraction with associated activities, which occasionally generates traffic, dust, smoke, noise, and odor. Skagit County has established natural resource management operations as a priority use on designated Natural Resource Lands, and area residents should be prepared to accept such incompatibilities, inconveniences or discomfort from normal, necessary Natural Resource Land operations when performed in compliance with Best Management Practices and local, State, and Federal law.

In the case of mineral lands, application might be made for mining-related activities including extraction, washing, crushing, stockpiling, blasting, transporting and recycling of minerals. If you are adjacent to designated NR Lands, you will have setback requirements from designated NR Lands.

Seller and Buyer authorize and direct the Closing Agent to record this Disclosure with the County Auditor's office in conjunction with the deed conveying the Property.

Authentication
 05/04/2018
 Buyer Date



 04/17/18
 Seller Date
 04/17/18
 Seller Date

EXHIBIT "A" LEGAL DESCRIPTION

Order No.: 620034774

For APN/Parcel ID(s): P104167/340419-0-069-1009

Lot 6, City of Mount Vernon Binding Site Plan No. MV2-93 B.S.P, entitled WESTFIELD PLACE, approved December 14, 1993, and recorded December 15, 1993, in Volume 11 of Short Plats, page 32 and 33, under Auditor's File No. 9312150018, records of Skagit County, Washington; being a portion of Government Lot 13, of Section 19, Township 34 North, Range 4 East of the Willamette Meridian.

Situated in Skagit County, Washington.