

When recorded return to:
Patricia Everett
4466 Michael Street
Mount Vernon, WA 98274



201805170067

05/17/2018 02:04 PM Pages: 1 of 5 Fees: \$78.00
Skagit County Auditor

Filed for record at the request of:



CHICAGO TITLE
COMPANY OF WASHINGTON

425 Commercial St
Mount Vernon, WA 98273

Escrow No.: 620034213

CHICAGO TITLE
620034213

STATUTORY WARRANTY DEED

THE GRANTOR(S) Daniel Shiltz and Jessica Shiltz, husband and wife

for and in consideration of Ten And No/100 Dollars (\$10.00) , and other valuable consideration
in hand paid, conveys, and warrants to Patricia Everett, an unmarried woman

the following described real estate, situated in the County of Skagit, State of Washington:

Lot 43, PLAT OF CEDAR HEIGHTS PUD 1, PHASE 1, according to the plat thereof, recorded
January 19, 2007 under Auditor's File No. 200701190116, records of Skagit County, Washington.

Situated in Skagit County, Washington

Abbreviated Legal: (Required if full legal not inserted above.)

Tax Parcel Number(s): P125739 / 4917-000-043-0000

Subject to:

SEE EXHIBIT "A" ATTACHED HERETO AND MADE A PART HEREOF


SKAGIT COUNTY WASHINGTON
REAL ESTATE EXCISE TAX

2018 2047
MAY 17 2018


Amount Paid \$ 498.00
Skagit Co. Treasurer
By *me* Deputy

STATUTORY WARRANTY DEED
(continued)

Dated: May 8, 2018



Daniel Shiltz




Jessica Shiltz

State of WASHINGTON
County of SKAGIT

I certify that I know or have satisfactory evidence that Daniel Shiltz and Jessica Shiltz are the persons who appeared before me, and said persons acknowledged that they signed this instrument and acknowledged it to be their free and voluntary act for the uses and purposes mentioned in this instrument.

Dated: May 14, 2018



Name: Kathryn A. Freeman
Notary Public in and for the State of WA
Residing at: Snohomish CO
My appointment expires: 9-01-2018

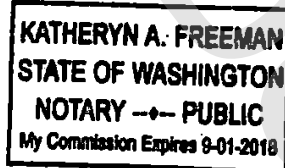


EXHIBIT "A"

Exceptions

1. Mound Fill System Installation Conditional Agreement
 Recording Date: August 31, 1987
 Recording No.: 8708310002

2. Agreement;
 Executed by: Arnold P. Libby
 And Between: AAA Mechanical Cont.
 Recording Date: December 9, 1998
 Recording No.: 9812090103
 Affects: The East 100 feet of the West 265 feet of the North 300 feet of the East
 Half of the Northeast Quarter of the Southwest Quarter of Section 22,
 Township 34 North, Range 4 East of the Willamette Meridian

3. Agreement, including the terms and conditions thereof; entered into;
 By: Lee M. Utke, Grantor
 And Between: Cedar Heights, LLC, Grantee
 Recorded: November 22, 2005
 Auditor's No. 200511220026, records of Skagit County, Washington
 As Follows: Grantee agrees to pay all costs associated to plat the new subdivision,
 including sewer hookup fees for existing house. Grantee agrees that Grantor's
 existing house shall have a storm drain connection. Grantee agrees, if
 overhead lines to existing house are required to be relocated, it will be at
 Grantee's expense.

4. Easement, including the terms and conditions thereof, granted by instrument(s);
 Recorded: May 22, 2006
 Auditor's No(s).: 200605220165, records of Skagit County, Washington
 In favor of: Puget Sound Energy, Inc.
 For: Electric transmission and/or distribution line, together with necessary
 appurtenances
 Affects:

 Easement No. 1: All streets and road rights-of-way as now or hereafter designed, platted,
 and/or constructed within the above described property. (When said streets and road are
 dedicated to the public, this clause shall become null and void).

 Easement No. 2: A strip of land 10 feet in width across all lots, tracts and open spaces
 located within the above described property being parallel to and coincident with the
 boundaries of all private/public street and road rights-of-way.

5. Easement, including the terms and conditions thereof, granted by instrument(s);
 Recorded: May 22, 2006
 Auditor's No(s).: 200605220169, records of Skagit County, Washington
 In favor of: Puget Sound Energy, Inc.
 For: Electric transmission and/or distribution line, together with necessary

EXHIBIT "A"Exceptions
(continued)

appurtenances
Affects:

Easement No. 1: All streets and road rights-of-way as now or hereafter designed, platted, and/or constructed within the above described property. (When said streets and road are dedicated to the public, this clause shall become null and void).

Easement No. 2: A strip of land 10 feet in width across all lots, tracts and open spaces located within the above described property being parallel to and coincident with the boundaries of all private/public street and road rights-of-way.

6. Easement, including the terms and conditions thereof, granted by instrument(s);
 Recorded: May 22, 2006
 Auditor's No(s): 200605220170, records of Skagit County, Washington
 In favor of: Puget Sound Energy, Inc.
 For: Electric transmission and/or distribution line, together with necessary appurtenances
 Affects: A strip of land 10 feet in width with five feet on each side of the centerline of grantee's facilities as now constructed, to be constructed, extended or relocated lying within the above described parcel. This easement description may be superseded at a later date with a surveyed description provided at no cost to Grantee.

7. Covenants, conditions, restrictions, and easements contained in declaration(s) of restriction, but omitting any covenants or restrictions, if any, based upon race, color, religion, sex, sexual orientation, familial status, marital status, disability, handicap, national origin, ancestry, or source of income, as set forth in applicable state or federal laws, except to the extent that said covenant or restriction is permitted by applicable law;
 Recorded: January 19, 2007
 Auditor's No(s): 200701190117, records of Skagit County, Washington
 Executed By: Cedar Heights LLC

 AMENDED by instrument(s):
 Recorded: May 23, 2007, June 20, 2007; January 11, 2008, April 4, 2013, July 11, 2013 and August 22, 2013
 Auditor's No(s): 200705230184; 200706200115; 200801110076, 201304040067, 201307110091 and 201308220077 records of Skagit County, Washington

8. Covenants, conditions, restrictions, recitals, reservations, easements, easement provisions, dedications, building setback lines, notes and statements, if any, but omitting any covenants or restrictions, if any, including but not limited to those based upon race, color, religion, sex, sexual orientation, familial status, marital status, disability, handicap, national origin, ancestry, or source of income, as set forth in applicable state or federal laws, except to the extent that said covenant or restriction is permitted by applicable law, as set forth on PLAT OF CEDAR HEIGHTS PUD 1, PHASE 1:

EXHIBIT "A"

Exceptions
(continued)

Recording No: 200701190116

9. Assessments or charges and liability to further assessments or charges, including the terms, covenants, and provisions thereof, disclosed in instrument(s);

Recorded: January 19, 2007

Auditor's No(s): 200701190117, records of Skagit County, Washington

Imposed By: Cedar Heights PUD No. 1 Homeowners Association

Amended by instrument(s):

Recording Date: January 11, 2008

Recording No: 200801110076

10. Agreement to Participate in the Intersection Improvements for Division Street and Waugh Road

Recording Date: January 19, 2007

Recording No.: 200701190118

11. Skagit County Right to Farm Disclosure, including the terms, covenants and provisions thereof;

Recording Date: May 15, 2008

Recording No.: 200805150104

12. City, county or local improvement district assessments, if any.

13. Liability to future assessments, if any, levied by the City of Mount Vernon.

14. Dues, charges and assessments, if any, levied by Cedar Heights P.U.D. No. 1 Homeowners Association.