



201308260141

AFTER RECORDING MAIL TO:

Skagit County Auditor \$77.00
8/26/2013 Page 1 of 6 1:16PM

SKAGIT COUNTY WASHINGTON
REAL ESTATE EXCISE TAX
20133443
AUG 26 2013



201803280065

Skagit County Auditor \$80.00
3/28/2018 Page 1 of 7 11:28AM

Filed for Record at Request of

Amount Paid \$0
Skagit Co. Treasurer
By Kam Deputy

RE-RECORDED TO CORRECT VESTING:

QUIT CLAIM DEED

Grantor(s): JULIE K.Y. CHEUNG
Grantee(s): JULIE K.Y. CHEUNG & LILY O.P. CHEUNG (JOINT TENANTS
Abbreviated Legal: W/ RIGHT OF
Assessor's Tax Parcel Number(s): P125733 & P26189 SURVIVORSHIP)
KAM YUK

THE GRANTOR JULIE K. CHEUNG for and in consideration of
GIFT and quit claims to
LILY CHEUNG & JULIE CHEUNG the following described real estate, situated in
the County of SKAGIT State of Washington, together with all after acquired title of the grantor(s)
therein: Lot 37, plat of cedar heights PDP, phase 1, according to the plat
thereof recorded January 19, 2007 under auditor file # 200701190116,
records of Skagit County, Washington, situated in Skagit County, WA.

Beginning at a point on the West line of the Pacific Highway as it existed
prior to September 23, 1947, 110 feet North of the South line of said sub-
division; thence North along said Highway, 85 feet; thence West parallel
with the South line of said subdivision 224 feet; thence South
85 feet; thence East to the point of beginning.

Subject to covenants, conditions, restrictions and easements as per
Exhibit "A" attached hereto and made a part hereof. (See attached.)

Dated: 26.8.2013


* JOINT TENANTS WITH RIGHTS OF
SURVIVORSHIP & REMAINDER INTERESTS i.e.
~~MARRIED, AS SEPARATE PROPERTIES i.e.~~
SEE ATTACHED EXHIBIT "A" i.e.

Julie Cheung

State of Washington
County of Skagit ss:

I certify that I know or have sufficient evidence that Julie K.Y. Cheung, the
person(s) who appeared before me, and each person(s) acknowledged that he/she/they signed this instrument
and acknowledge it to be their free and voluntary act for the uses and purposes mentioned in this
instrument.

Date:



Alana P. Pugh
Notary Public in and for the State of Washington
Residing at Mount Vernon
My appointment expires: 4-10-2018

SKAGIT COUNTY WASHINGTON
REAL ESTATE EXCISE TAX
20181203
MAR 28 2018

Amount Paid \$0
Skagit Co. Treasurer
By Mam Deputy

LPS-12

Exhibit "A"

The grantees, by signing the acceptance below, evidence their intention to acquire said premises as joint tenants with right of survivorship, and not as community property or as tenants in common.

Accepted and Approved:






EXHIBIT "A"

P26189

Schedule "B-1"

EXCEPTIONS:

A. EASEMENT, INCLUDING TERMS AND PROVISIONS THEREOF:

Grantee:

State of Washington

Dated:

September 23, 1947

Recorded:

November 22, 1947

Auditor's No.:

411479

Purpose:

Constructing, installing, locating, and/or maintaining
highway slopes, sidewalks, sidewalk areas, and/or poles
in excavations and/or embankments

Area Affected:

The East 7 feet of the subject property



201308260141

Skagit County Auditor

\$77.00

8/26/2013 Page

2 of

6 1:16PM

P125733

EXHIBIT A

Terms, conditions, and restrictions of that instrument entitled Mound Fill System
Installation Conditional Agreement;
Recorded: August 31, 1987
Auditor's No(s): 8706310002, records of Skagit County, Washington
Affects: West 165 feet of the North 526 feet of the East Half of the
Northeast Quarter of the Southwest Quarter of Section 22,
Township 34 North, Range 4 East of the Willamette Meridian

Agreement, including the terms and conditions thereof, entered into;
By: Arnold P. Ubbay
And Between: AAA Mechanical Conl.
Recorded: December 9, 1998
Auditor's No. 9812090103, records of Skagit County, Washington
Affects: The East 100 feet of the West 285 feet of the North 300 feet of the
East Half of the Northeast Quarter of the Southwest Quarter of
Section 22, Township 34 North, Range 4 East of the Willamette
Meridian

Agreement, including the terms and conditions thereof, entered into;
By: Lee M. Ulke, Grantor
And Between: Cedar Heights, LLC, Grantee
Recorded: November 22, 2005
Auditor's No. 200511220028, records of Skagit County, Washington
As Follows: Grantee agrees to pay all costs associated to plat the new
subdivision, including sewer hookup fees for existing house.
Grantee agrees that Grantor's existing house shall have a storm
drain connection. Grantee agrees, if overhead lines to existing
house are required to be relocated, it will be at Grantee's expense.

Easement, including the terms and conditions thereof, granted by instrument(s);
Recorded: May 22, 2006
Auditor's No(s): 200605220185, records of Skagit County, Washington
In favor of: Puget Sound Energy, Inc.
For: Electric transmission and/or distribution line, together with necessary
appurtenances

Affects:
Easement No. 1: All streets and road rights-of-way as now or hereafter designed,
platted, and/or constructed within the above described property.
(When said streets and road are dedicated to the public, this clause
shall become null and void).

Easement No. 2: A strip of land 10 feet in width across all lots, tracts and open
spaces located within the above described property being parallel
to and coincident with the boundaries of all private/public street and
road rights-of-way.

Easement contained in Dedication of said plat:
For: All necessary slopes for cuts and fills
Affects: Any portions of said premises which abut upon streets, avenues,
alleys and roads

Covenants, conditions, restrictions, and easements contained in declaration(s) of
restriction, but omitting any covenants or restrictions, if any, based upon race, color,
religion, sex, sexual orientation, familial status, marital status, disability, handicap,
national origin, ancestry, or source of income, as set forth in applicable state or federal
laws, except to the extent that said covenant or restriction is permitted by applicable law;
Recorded: January 19, 2007
Auditor's No(s): 200701190117, records of Skagit County, Washington
Executed By: Cedar Heights LLC

AMENDED by instrument(s):
Recorded: May 23, 2007, June 20, 2007, January 11, 2008
Auditor's No(s): 200705230184, 200706200115 and 200801110076, records of
Skagit County, Washington

Easement delineated on the face of said plat:
For: Utilities and sidewalk
Affects: The exterior 7 feet adjacent to street

Tree Installation details as delineated on the face of said plat.

Covered Area details as delineated on the face of said plat.



201308260141

Skagit County Auditor

8/28/2013 Page

3 of

\$77.00

8 1:16PM

PUD Utility Easement provisions contained on the face of said plat, as follows:

Easements (within utility easements as shown hereon) are granted to Public Utility District No. 1 of Skagit County, Washington, a municipal corporation, its successors or assigns, the perpetual right, privilege and authority enabling the district to do all things necessary or proper in the construction and maintenance of a water line, lines or related facilities, including the right to construct, operate, maintain, inspect, improve, remove, restore, alter, replace, relocate, connect to and locate at any time a pipe or pipes, line or lines or related facilities, along with necessary appurtenances for the transportation of water or other similar public services over, across, along, in and under the lands as shown on this plat together with the right of ingress to and egress from said lands across adjacent lands of the grantor. Also, the right to cut and/or trim all brush or other growth standing or growing upon the lands of the grantor which, in the opinion of the district, constitutes a menace or danger to said line(s) or to persons or property by reason of proximity to the line(s). The grantor agrees that title to all brush, other vegetation or debris trimmed, cut and removed from the easement pursuant to this agreement is vested in the district.

Grantor, its heirs, successors or assigns hereby conveys and agrees not to construct or permit to be constructed structures of any kind on the easement area without written approval of the general manager of the district. Grantor shall conduct its activities and all other activities on grantors property so as not to interfere with, obstruct or endanger the usefulness of any improvements or other facilities, now or hereafter maintained upon the easement or in any way interfere with, obstruct or endanger the district's use of the easement.

Private Drainage and Sewer Easement provisions contained on the face of said plat, as follows:

Easements for the purpose of conveying local storm water runoff and sanitary sewer are hereby granted in favor of all abutting private lot owners in the areas designated as private drainage or private sewer easements. The maintenance of private easements established and granted herein shall be the responsibility of, and the costs thereof shall be borne equally by the present and future owners of the abutting private lot owners and their heirs, owners personal representatives and assigns.

The City of Mount Vernon is hereby granted the right to enter said easements for emergency purposes at its own discretion.

Storm Pond and Drainage Easement to City of Mount Vernon provisions contained on the face of said plat, as follows:

Storm pond and drainage easements, as shown hereon, are hereby granted to the City of Mount Vernon, to construct, maintain, replace, reconstruct, and remove drainage and detention facilities, with all appurtenances incident thereto or necessary therewith, in, under and across the said premises; and to cut and remove from said easement any trees, fences and other obstructions which may endanger the safety or interfere with the use of said drainage and detention facilities, or appurtenances attached or connected therewith; and the right of ingress and egress to and over said premises at any and all times for the purpose of doing anything necessary for the easement hereby granted. Adjoining property owners are prohibited from constructing fences, buildings or other objects within the easement area. Adjoining property owners are prohibited from placing fill, or other debris within easement area, or otherwise altering the detention facility side slope areas, or access road. Vehicular access in the easement area is restricted specifically to public maintenance vehicles.

Pond maintenance is the responsibility of the City of Mount Vernon and shall be performed per the maintenance procedure document prepared by Ravnik & Associates on file at the City of Mount Vernon.

Utilities, Sidewalk and Public Train Easement provisions contained on the face of said plat, as follows:

An easement is hereby reserved for and granted to the City of Mount Vernon, Public Utility District No. 1, Puget Sound Energy, Verticon Northwest, Cascade Natural Gas Corp., and Comcast Corporation and their respective successors and assigns under and upon the exterior front boundary lines of all lots and tracts as shown on the face of this plat and other easements, if any, shown on the face of this plat, for sidewalk and trail purposes and in which to install, lay, construct, renew, operate, maintain and remove utility systems, line fixtures, appurtenances attached thereto, for the purpose of providing utility services and pedestrian access to the subdivision and other property, together with the right to enter upon the lots and tracts at all times for the purposes stated, with the understanding that any grantee shall be responsible for all unnecessary damage it causes to any real property owner in the subdivision by the exercise of rights and privileges herein granted.



201308260141

Skagit County Auditor

\$77.00

8/28/2013 Page

4 of

8 1:16PM

Recitals on the face of the plat, as follows:

- A. Zoning Classification – R-1 4.0 – Cedar Heights P.U.D.
- B. Sewage Disposal – City of Mount Vernon.
- C. Storm Drainage – City of Mount Vernon.
- D. Street Standard – City of Mount Vernon.
- E. Water – Skagit County P.U.D. No. 1.
- F. Power – Puget Sound Energy.
- G. Telephone – Verizon Northwest.
- H. Gas – Cascade Natural Gas.
- I. Television Cable – Comcast Corporation.
- J. Garbage Collection – City of Mount Vernon. Solid waste collection for lots shall be at the edge of the public right of way.
- K. Wetland boundary line shown hereon are based upon field delineations by Skagit Wetlands and Critical Areas, Inc. in August 2004 and September 2006.
- L. All lots within this subdivision are subject to impact fees for schools, fire, parks and any other city impact fees, payable upon issuance of a building permit.
- M. All homes shall be built on site and no modular or manufactured homes are permitted.
- N. Siltation control devices may be required for each lot during home construction or subsequent soil disturbances. See City of Mount Vernon Development Services Department for details.
- O. This property is subject to and together with easements, reservations, restrictions, covenants, liens, leases or other instruments of record referred to in Land Title Company report referenced under Note 2 above. Said report lists documents recorded under Auditor's File No. 8708310002, 200501050136, 200503180070, 200604260127 (Terminates upon dedication of plat roads), 200607140125, 200607220135, 200612070128, 200603090154, 200603130140, 200605220170, and 200603090152, records of Skagit County, Washington.
- P. A homeowners association has been created that will be responsible for maintenance of the open space and other landscaping strips within public right of way. See document recorded under Auditor's File No. 200701190117, records of Skagit County, Washington.
- Q. Building locations, designs and lot landscaping plans attached on sheets 10, 11 and 12 have been approved with respect to design review. Additional information for each of the building types is available at the City of Mount Vernon Development Services Department.
- R. There are 4 private driveways located East of Dallas Street that serve 8 lots each. The adjacent property owners shall be responsible for the maintenance of these driveways. See document referenced under Note No. 25.
- S. No driveways for vehicular access shall be allowed from Lots 93-96 onto East Division Street.
- T. Unless otherwise approved no driveways for vehicular access shall be allowed from Lots 33, 34, 39 or 123 onto East Broadway Street.
- U. Open space Tracts A and B are to be conveyed to the Cedar Heights PUD Homeowners Association and are to be maintained in accordance with the document referenced in Note No. 26.



201508260141

Skagit County Auditor
8/26/2013 Page

5 of

\$77.00
8 1:16PM

Rectals on the face of the plat, as follows:

- A. All planting areas are to be cleared of all construction material, rocks and sticks larger than 2 inches in diameter.
- B. All soils on site will be utilized and approved by the City of Mount Vernon Parks and Recreation Department. Professionally for content. Any additives necessary for soil to meet standards will be added. Soils in Division I have been approved by the City of Mount Vernon Parks and Recreation Department.
- C. All landscape beds are to receive a minimum of 3 inches fine bark mulch around the trees, shrubs and groundcover.
- D. All plant material shall conform to AAN standards for nursery stock, latest edition. All plant materials shall be healthy representatives, typical of their species of variety and shall have a normal habit of growth. They shall be full, well-branched, well proportioned and have a vigorous, well-developed root system. All plants shall be hardy under climatic conditions similar to those in the locality of the project. Tree, shrubs, and ground covers are to be healthy, vigorous, well-foliated when in leaf and free of disease, injury, insects, decay, harmful defects and all weeds.
- E. All landscape areas shall have adequate drainage, either through natural percolation or by means of an installed drainage system.

Assessments or charges and liability to further assessments or charges, including the terms, covenants, and provisions thereof, disclosed in instrument(s);

Recorded: January 19, 2007
Auditor's No(s): 200701180112, records of Skagit County, Washington
Imposed By: Cedar Heights PUD No. 1 Homeowners Association

Terms, conditions, and restrictions of that instrument entitled Agreement to Participate in the Intersection Improvements for Division Street and Waugh Road;

Recorded: January 19, 2007
Auditor's No(s): 200701180112, records of Skagit County, Washington

Easement delineated on the face of said plat,
For: Private drainage easement
Affects: The Westerly 5 feet of Lot 37

Easement delineated on the face of said plat,
For: Sewer
Affects: The Westerly 5 feet of Lot 37

STATE OF WASHINGTON } SS
COUNTY OF SKAGIT

I, Auditor of Skagit County, State of Washington, do hereby certify that the foregoing instrument is a true and correct copy of the original now on file in my office.

IN WITNESS WHEREOF, I hereunto set my hand and seal of my office this 28 day of March, 2018

Janine [Signature] by *[Signature]*
Auditor Deputy



Skagit County Auditor
8/26/2013 Page

\$77.00
5 of 6 1:16PM