




SURVEYOR'S CERTIFICATE

THIS MAP CORRECTLY REPRESENTS A SURVEY MADE BY ME OR UNDER MY DIRECTION IN CONFORMANCE WITH THE REQUIREMENTS OF THE SURVEY RECORDING ACT AT THE REQUEST OF:

BRUCE WILLIAMS IN MAY, 2017

Bruce Williams

CERTIFICATE NO. 28023



NORTHWEST DATUM & DESIGN
CIVIL ENGINEERING AND SURVEYING SOLUTIONS

2209 MONICA DRIVE
MOUNT VERNON, WASHINGTON 98273
PH: (360) 424-4865 Ext 222

BOUNDARY LINE ADJUSTMENT SURVEY

Lots 1-5, BLOCK 233 Anacortes Addition
SURVEY in a portion of the NW 1/4 of
Section 24, T. 35 N., R. 1 E. WM.

Bruce Williams
in *Anacortes, Washington*

PROJECT 17010
DRAWING 17010.dwg
DRAWN BY mid
CHECKED BY des
DATE MAY 11th, 2016
SHEET 1 OF 1

AFTER BLA
 LOT 1: LOT A AND LOT B OF BOUNDARY LINE ADJUSTMENT
 2016-1005, RECORDED UNDER AUDITOR'S FILE NUMBER
 201807290337, RECORDS OF SKAGIT COUNTY,
 SITUATED IN THE COUNTY OF SKAGIT, STATE OF WASHINGTON

BOUNDARY LINE ADJUSTMENT NOTES

THE PURPOSE OF THIS BOUNDARY LINE ADJUSTMENT IS THE
 AGGREGATION OF THE ADJACENT LOTS WITHIN SUBDIVISION
 C OF THE RESULTING LOTS SHALL BE IN ACCORDANCE WITH THE
 CHART AND ANNOTATED SUBDIVISION ORDINANCES IN EFFECT AT
 THAT TIME.

BOUNDARY LINE ADJUSTMENT NOTES

BOUNDARY LINE ADJUSTMENT
BEFORE BLA
LOT A OF BOUNDARY LINE ADJUSTMENT 2016-1005, RECORDED
UNDER AUDITOR'S FILE NUMBER 201607250137, RECORDS OF
SKAGIT COUNTY.
LOT B OF BOUNDARY LINE ADJUSTMENT 2016-1005, RECORDED
UNDER AUDITOR'S FILE NUMBER 201607250137, RECORDS OF
SKAGIT COUNTY.

OWNER'S CONSENT

KNOW ALL MEN BY THESE UNDEIGNED SIGNED CERTIFY THAT THE BOUNDARY LINE ADJUSTMENT IS MADE AS A FREE ACT AND DEED, IN WITNESS WHEREOF WE HAVE HEREIN SET OUR HANDS AND SEALS THIS _____ DAY OF JULY, 2017.

James C. Williams
James C. Williams

Loleta J. Williams
Loleta J. Williams

2011
Toleta S. Williams
Loleta J Williams

SUBSCRIBED AND SWORN TO BEFORE ME THIS 17 DAY OF July, 2017
Lucretia Smith
 NOTARY PUBLIC IN AND FOR THE STATE OF WASHINGTON
 RESIDING AT SEATTLE

TITLE INSURANCE COMPANY _____
SUBDIVISION GUARANTEE NO.: _____
ORDER NO: _____

ACCEPTANCE

THIS BOUNDARY LINE ADJUSTMENT IS HEREBY EXAMINED AND APPROVED FOR
ACCEPTANCE THE 10TH DAY OF July, 201

CITY ENGINEER _____

SUBDIVISION ADMINISTRATOR _____

SURVEY INSTRUMENTATION

IRIMBLE 3-6
SERIAL 92710977, STD DEV 3"
EDM \pm (3MM + 2PPM).








SURVEYING PROCEDURE

**FIELD TRAVERSE
LINEAR AND ANGULAR MEASUREMENTS MEET OR
EXCEED STANDARDS SET IN WAC 332-130-090**

BASIS OF BEARING

THE MONUMENTED CENTERLINE OF 17TH ST. AS
RECORDED IN AUDITOR'S FILE NO. 200908060001
RECORDS OF SKAGIT COUNTY, WASHINGTON

LEGEND

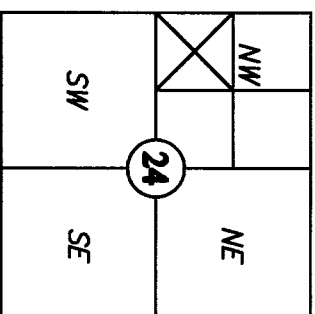
-  EXISTING SECTION CORNER MONUMENT IN CASE
-  EXISTING 1/4 CORNER MONUMENT IN CASE
-  EXISTING 1/16 CORNER MONUMENT IN CASE
-  SET 1/2" REBAR & RED CAP LS 28023
-  EXISTING PROPERTY CORNER AS DESCRIBED
-  5/8" REBAR SET WITH YELLOW CAP MARKED DES LS 28023
-  EXISTING P.K. NAIL

GRAPHIC SCALE

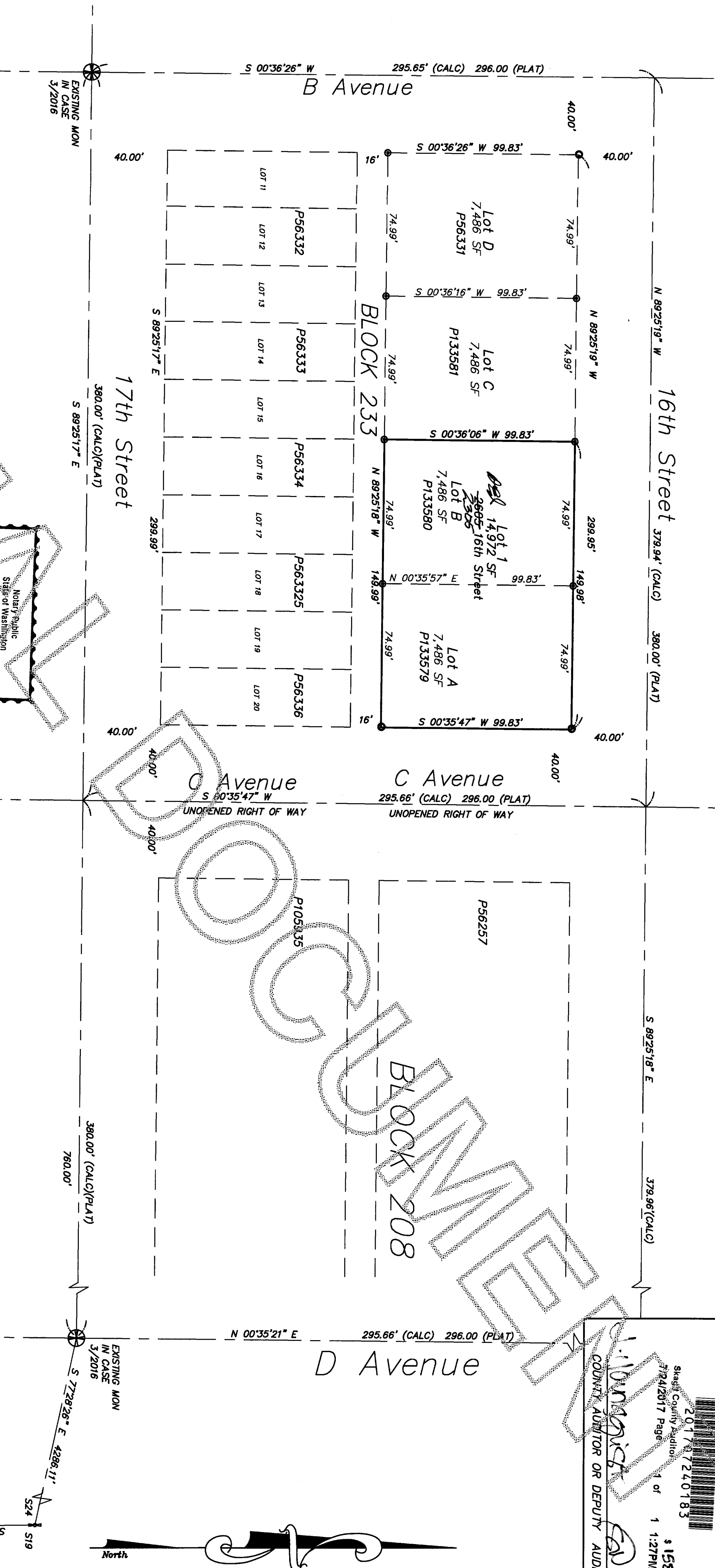


(IN FEET)
1 inch = 40 ft.

BLA-2017-0009



Section 24, T 35 N, R 1 E
Skagit County, Washington



AUDITOR'S CERTIFICATE

Shasta County Auditor
7/24/2017 Page 1 of 1 1:27PM