

When recorded return to:
Orlando Salgado Aparicio
4482 Scotts Alley
Mount Vernon, WA 98274



Skagit County Auditor **\$78.00**
5/5/2017 Page 1 of 6 11:39AM

Filed for record at the request of:



CHICAGO TITLE
COMPANY OF WASHINGTON

425 Commercial St
Mount Vernon, WA 98273

Escrow No.: 620030634

CHICAGO TITLE
020030634

STATUTORY WARRANTY DEED

THE GRANTOR(S) Onkar S. Rana and Kelly A Rana, Husband and Wife

for and in consideration of Ten And No/100 Dollars (\$10.00) , and other valuable consideration in hand paid, conveys, and warrants to Orlando Salgado Aparicio, an unmarried man

the following described real estate, situated in the County of Skagit, State of Washington:

Lot 176 PLAT OF CEDAR HEIGHTS PUD 1, PHASE 2, according to the plat thereof, recorded May 31, 2007, under Auditor's File No. 200705310138, records of Skagit County, Washington. Situated in Skagit County, Washington.

Abbreviated Legal: (Required if full legal not inserted above.)

Tax Parcel Number(s): P126²³¹~~321~~/ 4929-000-176-0000,

Subject to:

SEE EXHIBIT "A" ATTACHED HERETO AND MADE A PART HEREOF


**SKAGIT COUNTY WASHINGTON
REAL ESTATE EXCISE TAX**

20171941
MAY 05 2017

Amount Paid \$ 4453.20
Skagit Co. Treasurer
By HB Deputy

STATUTORY WARRANTY DEED
(continued)

Dated: April 27, 2017



Onkar S. Rana




Kelly A. Rana

State of WASHINGTON
County of SKAGIT

I certify that I know or have satisfactory evidence that Onkar S. Rana and Kelly A Rana are the persons who appeared before me, and said person acknowledged that they signed this instrument and acknowledged it to be their free and voluntary act for the uses and purposes mentioned in this instrument.

Dated: April 28, 2017



Name: Janak Quinn
Notary Public in and for the State of Washington
Residing at: Granite Falls
My appointment expires: 06/29/2019




EXHIBIT "A"
Exceptions

1. Terms, conditions, and restrictions of that instrument entitled Mound Fill System Installation Conditional Agreement;
Recorded: August 31, 1987
Auditor's No(s): 8708310002, records of Skagit County, Washington
Affects: West 165 feet of the North 528 feet of the East Half of the Northeast Quarter of the Southwest Quarter of Section 22, Township 34 North, Range 4 East of the Willamette Meridian

2. Agreement, including the terms and conditions thereof; entered into;
By: Arnold P. Libby
And Between: AAA Mechanical Cont.
Recorded: December 9, 1998
Auditor's No. 9812090103, records of Skagit County, Washington
Affects: The East 100 feet of the West 265 feet of the North 300 feet of the East Half of the Northeast Quarter of the Southwest Quarter of Section 22, Township 34 North, Range 4 East of the Willamette Meridian

3. Agreement, including the terms and conditions thereof; entered into;
By: Lee M. Utke, Grantor
And Between: Cedar Heights, LLC, Grantee
Recorded: November 22, 2005
Auditor's No. 200511220026, records of Skagit County, Washington
As Follows: Grantee agrees to pay all costs associated to plat the new subdivision, including sewer hookup fees for existing house. Grantee agrees that Grantor's existing house shall have a storm drain connection. Grantee agrees, if overhead lines to existing house are required to be relocated, it will be at Grantee's expense.

4. Terms, conditions, and restrictions of that instrument entitled Notice of Interest in Real Property;
Recorded: July 11, 2006
Auditor's No(s): 200607110067, records of Skagit County, Washington
Affects: The Southeast Quarter of the Southeast Quarter of the Southwest Quarter of Section 22, Township 34 North, Range 4 East of the Willamette Meridian

5. Easement, including the terms and conditions thereof, granted by instrument(s);
Recorded: May 22, 2006
Auditor's No(s): 200605220165, records of Skagit County, Washington
In favor of: Puget Sound Energy, Inc.
For: Electric transmission and/or distribution line, together with necessary appurtenances
Affects:

Easement No. 1: All streets and road rights-of-way as now or hereafter designed, platted, and/or constructed within the above described property. (When said streets and road are dedicated to the public, this clause shall become null and void).

EXHIBIT "A"

Exceptions (continued)

Easement No. 2: A strip of land 10 feet in width across all lots, tracts and open spaces located within the above described property being parallel to and coincident with the boundaries of all private/public street and road rights-of-way.

6. Easement, including the terms and conditions thereof, granted by instrument(s);
Recorded: May 22, 2006
Auditor's No(s): 200605220165, records of Skagit County, Washington
In favor of: Puget Sound Energy, Inc.
For: Electric transmission and/or distribution line, together with necessary appurtenances
Affects: A strip of land 10 feet in width with five feet on each side of the centerline of grantee's facilities as now constructed, to be constructed, extended or relocated lying within the above described parcel. This easement description may be superseded at a later date with a surveyed description provided at no cost to Grantee.

7. Covenants, conditions, restrictions, recitals, reservations, easements, easement provisions, dedications, building setback lines, notes and statements, if any, but omitting any covenants or restrictions, if any, including but not limited to those based upon race, color, religion, sex, sexual orientation, familial status, marital status, disability, handicap, national origin, ancestry, or source of income, as set forth in applicable state or federal laws, except to the extent that said covenant or restriction is permitted by applicable law, as set forth on PLAT OF CEDAR HEIGHTS PUD 1 PHASE 2:

Recording No: 200705310138

8. Easement, including the terms and conditions thereof, granted by instrument(s);
Recorded: May 22, 2006
Auditor's No(s): 200605220169, records of Skagit County, Washington
In favor of: Puget Sound Energy, Inc.
For: Electric transmission and/or distribution line, together with necessary appurtenances
Affects:

Easement No. 1: All streets and road rights-of-way as now or hereafter designed, platted, and/or constructed within the above described property. (When said streets and road are dedicated to the public, this clause shall become null and void).

Easement No. 2: A strip of land 10 feet in width across all lots, tracts and open spaces located within the above described property being parallel to and coincident with the boundaries of all private/public street and road rights-of-way.

EXHIBIT "A"

Exceptions (continued)

9. Easement, including the terms and conditions thereof, granted by instrument(s);
Recorded: May 22, 2006
Auditor's No(s): 200605220170, records of Skagit County, Washington
In favor of: Puget Sound Energy, Inc.
For: Electric transmission and/or distribution line, together with necessary appurtenances
Affects: A strip of land 10 feet in width with five feet on each side of the centerline of grantee's facilities as now constructed, to be constructed, extended or relocated lying within the above described parcel. This easement description may be superseded at a later date with a surveyed description provided at no cost to Grantee.
10. Covenants, conditions, restrictions, and easements contained in declaration(s) of restriction, but omitting any covenants or restrictions, if any, based upon race, color, religion, sex, sexual orientation, familial status, marital status, disability, handicap, national origin, ancestry, or source of income, as set forth in applicable state or federal laws, except to the extent that said covenant or restriction is permitted by applicable law;
Recorded: January 19, 2007
Auditor's No(s): 200701190117, records of Skagit County, Washington
Executed By: Cedar Heights LLC
- AMENDED by instrument(s):
Recorded: May 23, 2007, June 20, 2007, January 11, 2008, April 4, 2013, July 11, 2013 and August 22, 2013
Auditor's No(s): 200705230184, 200706200115, and 200801110076, 201304040067, 201307110091 and 201308220077, records of Skagit County, Washington
11. Assessments or charges and liability to further assessments or charges, including the terms, covenants, and provisions thereof, disclosed in instrument(s);
Recorded: January 19, 2007 and May 31, 2007
Auditor's No(s): 200701190117 and 200705310139, records of Skagit County, Washington
Imposed By: Cedar Heights PUD No. 1 Homeowners Association
12. Terms, conditions, and restrictions of that instrument entitled Agreement to Participate in the Intersection Improvements for Division Street and Waugh Road;
Recorded: January 19, 2007
Auditor's No(s): 200701190118, records of Skagit County, Washington
13. Covenants, conditions, restrictions, and easements contained in declaration(s) of restriction, but omitting any covenants or restrictions, if any, based upon race, color, religion, sex, sexual orientation, familial status, marital status, disability, handicap, national origin, ancestry, or source of income, as set forth in applicable state or federal laws, except to the extent that said covenant or restriction is permitted by applicable law;
Recorded: May 31, 2007
Auditor's No(s): 200705310139, records of Skagit County, Washington
Executed By: Cedar Heights, LLC

EXHIBIT "A"

Exceptions (continued)

AMENDED by instrument(s):

Recorded: June 20, 2007 and January 11, 2008

Auditor's No(s): 200706200116 and 200801110076, records of Skagit County, Washington

14. Notice contained in deed

Recording Date: August 11, 2009

Recording No.: 200908110071

Regarding: Skagit County Right to Farm Ordinance

15. City, county or local improvement district assessments, if any.

16. Dues, charges and assessments, if any, levied by Cedar Heights P.U.D. No. 1 Homeowners Association.

17. Liability to future assessments, if any, levied by the City of Mount Vernon.