

When recorded return to:
Rose Mawhorter and Michael Oestringer
3557 Bench Rd.
Hazelton, BC YOJ1Y-1000

Recorded at the request of:
Guardian Northwest Title
File Number: 113047



201612230085

Skagit County Auditor
12/23/2016 Page

\$75.00
1 of 3 2:01PM

Statutory Warranty Deed

113047
GUARDIAN NORTHWEST TITLE CO.

THE GRANTOR Sherrie Miller, as her separate estate for and in consideration of TEN DOLLARS AND OTHER GOOD AND VALUABLE CONSIDERATION in hand paid, conveys and warrants to Rose Mawhorter, a married woman as her separate estate, and Michael Oestringer, a single individual the following described real estate, situated in the County of Skagit, State of Washington

Abbreviated Legal:


Lot 37, Block F, Cape Horn on the Skagit, Div. #2

Tax Parcel Number(s): P63211, 3869-006-037-0008

Lot 37, Block F, "CAPE HORN ON THE SKAGIT, DIVISION NO. 2", according to the Plat thereof recorded in Volume 9 of Plats, Pages 14 through 19, records of Skagit County, Washington.

This conveyance is subject to covenants, conditions, restrictions and easements, if any, affecting title, which may appear in the public record, including those shown on any recorded plat or survey as described in Exhibit "A" attached hereto

Dated 12-15-16


Sherrie D. Miller

20165795
SKAGIT COUNTY WASHINGTON
REAL ESTATE EXCISE TAX


DEC 23 2016

Amount Paid \$ 94⁰⁰
By MF Skagit Co. Treasurer Deputy

STATE OF Washington }
COUNTY OF Skagit } SS:

I certify that I know or have satisfactory evidence that Sherrie D. Miller, the persons who appeared before me, and said person(s) acknowledged that he/she/they signed this instrument and acknowledge it to be his/her/their free and voluntary act for the uses and purposes mentioned in this instrument.

Date: 12-15-16





Printed Name: Katie Hickok Cheryl A Froehlich
Notary Public in and for the State of Washington
Residing at Sedus Locally
My appointment expires: 1/07/2019 37/53

Exhibit A
SCHEDULE "B-1"

EXCEPTIONS:

A. CONDITIONS AND RESTRICTIONS CONTAINED IN AN INSTRUMENT, FILED JULY 13, 1965, AS AUDITOR'S FILE NO. 668869 READING AS FOLLOWS:

"1. Lot owners to be advised that those areas indicated on the plat as being below elevation 140.0 feet, are subject to infrequent periodic inundation and buildings constructed therein should maintain a floor elevation above 140.0 feet.

2. The exterior of all buildings to have a completed appearance within one year from date of starting.

3. Lot owners shall be responsible for placing wells and septic tank drainfields in accordance with the master plan as on file with the Cape Horn Maintenance Company. A minimum of 100 feet shall be maintained between all drainfields and wells. All work to be in accordance with Skagit County Regulations.

4. All lots shall be subject to the Articles and By-Laws of the Cape Horn Maintenance Company."

An Amendment to By-Laws was recorded January 16, 2003 under Auditor's File No. 200301160063.

The Articles of Incorporation were recorded as Auditor's File No. 200611200088.

B. ANY AND ALL OFFERS OF DEDICATIONS, CONDITIONS, RESTRICTIONS, EASEMENTS, FENCE LINE/BOUNDARY DISCREPANCIES, NOTES, PROVISIONS AND/OR ANY OTHER MATTERS AS DISCLOSED AND/OR DELINEATED ON THE FACE OF THE FOLLOWING PLAT/SHORT PLAT/SURVEY:

Plat/Subdivision Name:	Cape Horn on the Skagit Division No. 2
Recorded:	May 10, 1966
Auditor's No.:	682588

Said matters include but are not limited to the following:

1. "The Platters do hereby declare this plat and dedicate to the public forever all roads and ways and that 40 foot easement along the river shown hereon with the right to make all necessary slopes for cuts and fills, and the right to continue to drain said roads and ways over and across any lot or lots, where water might take a natural course, in the original reasonable grading of the roads and ways shown hereon, following original reasonable grading of the roads and ways hereon, no drainage waters on any lot or lots shall be diverted or blocked from their natural course so as to discharge upon any public road right-of-way or to hamper proper road drainage. Any enclosing of drainage waters in culverts or drains or rerouting thereof across any lot as may be undertaken by or for the owner of any lot, shall be done by and at the expense of such owner."

2. "Skagit County shall not be responsible for any flood control improvements."

C. EASEMENT, INCLUDING TERMS & PROVISIONS THEREOF:

Grantee: Puget Sound Power & Light Company, a corporation
Purpose: Transmission line with appurtenances
Dated: July 7, 1965
Recorded: August 17, 1965
Auditor's No.: 670429
Affects: As constructed and extended in the future at the consent
of Grantee and Grantor

D. RESTRICTIONS ON OTHER LOTS IN SAID PLAT IMPOSED BY VARIOUS
INSTRUMENTS OF RECORD WHICH MAY BE NOTICE OF A GENERAL PLAN AS FOLLOWS:

"Grantees covenant and agree that the above described real estate shall be subject to the charges and assessments as provided for in and for the purposes set forth in the Articles of Incorporation and the By-Laws of the Cape Horn Maintenance Co., a nonprofit, non-stock Washington corporation and that said corporation shall have a valid first lien against the above described real estate for said charges and assessments; and, in addition to the remedies set forth in said Articles of Incorporation and By-Laws, that if said charges and assessments levied by said corporation shall not be paid within four (4) months after they shall become due and payable, then said corporation may proceed by appropriate action to foreclose its lien together with such sum as the court may adjudge reasonable attorneys fees in such action. The grantee hereby acknowledges receipt of copies of said Articles of Incorporation and By-Laws of the Cape Horn Maintenance Co. This provision is a covenant running with the land and is binding on the grantees, their heirs, successors and assigns.

SUBJECT TO:

- (a) Restrictions, reservations, agreements and easements of record and as shown on the face of said recorded plat.
- (b) Use of said property for residential purposes only.
- (c) Questions that may arise due to shifting of Skagit River."

E. COVENANTS, CONDITIONS AND RESTRICTIONS CONTAINED IN DECLARATION OF
PROTECTIVE RESTRICTIONS:

Declaration Dated: September 20, 1976
Recorded: December 14, 1976
Auditor's No.: 847451
Executed By: Cape Horn Maintenance Company

Terms and Provisions of document recorded as Auditor's File No. 200611200088 which may pertain thereto.

F. Any question that may arise due to shifting or changing in course of the Skagit River.
(Affects those lots abutting the River)

G. Declaration of Covenant recorded June 21, 1993 under Auditor's File No. 9306210022 regarding well and waterworks located on the "Community Park" area.