

AUDITORS CERTIFICATE

RECORD OF SURVEY AT THE REQUEST OF DALE K. HERRIGSTAD

20160405005 \$157.00
Skagit County Auditor
4/5/2016 Page 1 of 1 1:12:09PM

AUDITOR
DEPUTY AUDITOR

LEGAL DESCRIPTION
THE WEST HALF OF THE NORTHEAST QUARTER OF THE SOUTHEAST QUARTER OF THE SOUTHWEST QUARTER OF SECTION 13, TOWNSHIP 34 NORTH, RANGE 1 EAST, W.M.

- NOTES:-
1. FOUND REBAR AND CAP AZIMUTH NORTHWEST PLS 21591
 2. EQUIPMENT USED: CARLSON CR2, 2" Total Station.
 3. ERROR OF CLOSURE MEETS WASHINGTON STATE SURVEY STANDARDS.
 4. SURVEY METHOD: STANDARD FIELD TRAVERSE.
 5. BASIS OF BEARINGS: SURVEY RECORDED UNDER AF#9607150009.
 6. THIS SURVEY WAS PERFORMED WITHOUT THE BENEFIT OF A CURRENT TITLE REPORT. THIS SURVEY DOES NOT PURPORT TO SHOW ALL EASEMENTS RESTRICTIONS, RESERVATIONS, PROVISIONS, COVENANTS OR CONDITIONS WHICH MAY AFFECT THE PARCELS SHOWN HEREON.

P19342
14763 TAGGART
QUARRY ROAD


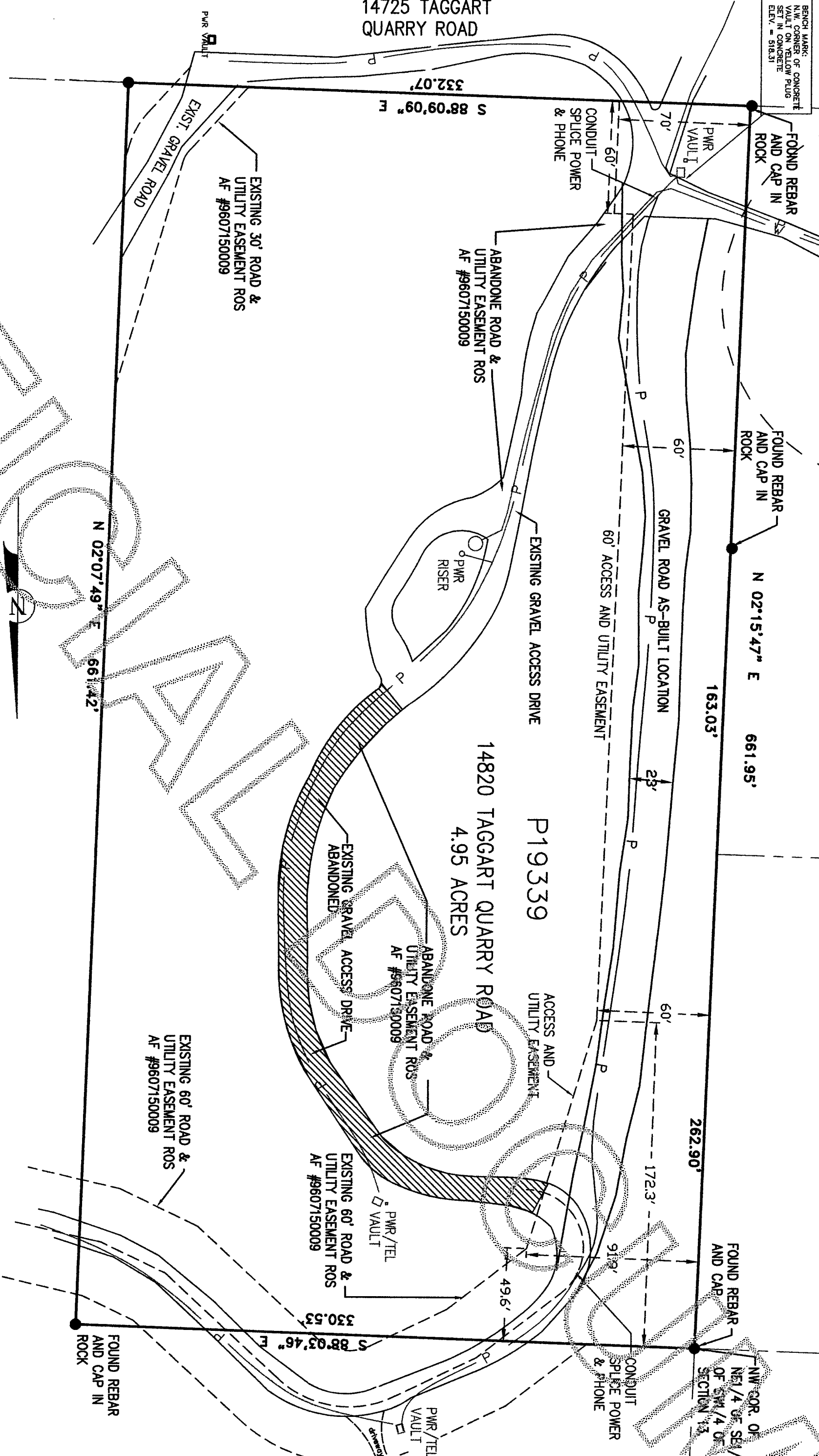
P19343

14795 TAGGART QUARRY ROAD


P19331

STATE OF WASHINGTON & PARKS & RECREATION

P19344
14725 TAGGART
QUARRY ROAD



SECTION 13, TOWNSHIP 34 N, RNG 1 EAST



SEE ROS 960715009 FOR SECTION BREAKDOWN

SURVEYOR'S CERTIFICATE

THIS MAP CORRECTLY REPRESENTS A SURVEY MADE BY ME OR UNDER MY DIRECTION IN CONFORMANCE WITH THE REQUIREMENTS OF THE SURVEY RECORDING ACT AT THE REQUEST OF GENE TANAKA IN MARCH 2016.

DALE K. HERRIGSTAD, P.L.S.

Certificate No. 27807

Date MARCH 5, 2016



RECORD OF SURVEY FOR:

Gene Tanaka
PO Box 759
Anacortes, WA 98221

A PORTION OF THE SW 1/4, SECTION 13,
TOWNSHIP 34 N, RNG. 1 EAST, W.M.
SKAGIT COUNTY, WASHINGTON

HERRIGSTAD ENGINEERING & SURVEYING

4320 Whistle Lake Road, Anacortes, WA 98221 (360) 293-8804

SHEET 1 OF 1

DWN BY: DKH
CHECK BY: DH
DATE: OCT. 2014
SCALE: 1"=50'
JOB2015-58