



201510050120

Skagit County Auditor \$74.00
10/5/2015 Page 1 of 3 3:37PM

RECEIVED
MAIL ROOM

RECEIVED
MAIL ROOM

2015 JAN 29 AM 8:34

2015 JAN 23 AM 8:47

BUREAU OF LAND MGMT. BUREAU OF LAND MGMT.
BAZOOKA GOLD MINING CO. LLC
C/O ROD BONNIFIELD & DONN LEE
17720 MOORE ROAD
MOUNT VERNON, WA. 98273



201501160089

Skagit County Auditor \$74.00
1/16/2015 Page 1 of 3 11:58AM



201501270054

Skagit County Auditor \$74.00
1/27/2015 Page 1 of 3 10:19AM

NOTICE OF MINING LOCATION (Vein or Lode Claim)

Grantor (Locator/Individual): ROD BONNIFIELD & DONN LEE
Grantee (Name of Mine): BAZOOKA GOLD MINE NO. 3-32
Abbreviated Legal Description: PTN. SW 1/4 SEC 32-35-7 T4S R14E SEC 5-34-7
Assessor's Property Tax Parcel or Account No. P114660 & P114651
Reference No(s) of Documents Assigned or Released:

STATE OF WASHINGTON, County of
Mining District.

SKAGIT

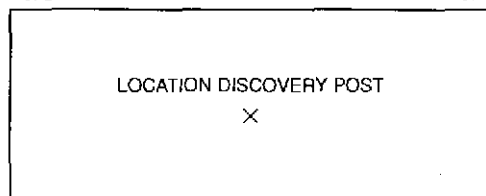
MOUNT BAKER
NATIONAL FOREST

* Re-Record to correct date

NOTICE HEREBY IS GIVEN that the undersigned locators, each a citizen of the United States or one who has declared an intention to become such, have discovered on October 5TH, 2015, a vein or lode of locatable mineral-bearing rock in place upon the public domain of the United States which is open to mineral entry and location within the above state, county and mining district; and in accordance with the laws of the United States and of the State of Washington, have located and do hereby locate a claim upon such vein or lode by posting this notice of such discovery and location on a substantial post or monument at the point of discovery. The name of the claim is: BAZOOKA GOLD MINE NO. 3-32 Claim, further described* as follows:

Commencing at a post marked No. 1;
then 1500 feet in a WEST direction to a corner post marked No. 2,
then 600 feet in a SOUTH direction to a corner post marked No. 3,
then 1500 feet in a EAST direction to a corner post marked No. 4,
then 600 feet in a NORTH direction to that corner post marked No. 1.
The locators claim 750 feet in a WEST direction from the point of discovery to the WEST end line and 750
feet in the opposite direction from the point of discovery to the EAST end line and
300 feet on each side of the middle of the vein or lode, further claiming all the surface rights, privileges and minerals, with all dips, spurs, angles and variations, and other rights granted by existing laws and customs.

* This diagram explains method of description of claim.
No. 2 No. 1



No. 3 No. 4

This claim is further described as being 570
feet from the following natural object or permanent monument in the vicinity: SPRING ON NORTH SIDE OF LOGGING ROAD THAT RUNS EAST * WEST APPROX. 558 FEET NORTH OF LOC. DISCOVERY POST TO THIS CLAIM (#3-32)

(OVER)



Form No. 284D - Notice of Mining Location (Vein or Lode Claim) EN
© 2007-2009 Washington Legal Blank, Portland, OR www.wlbfirms.com

NO PART OF ANY WASHINGTON LEGAL BLANK FORM MAY BE REPRODUCED IN ANY FORM OR BY ANY ELECTRONIC OR MECHANICAL MEANS.

The general course or strike of the vein or lode as nearly as may be determined is NORTHERLY

with reference to the natural object or permanent monument described above.
This claim is situated in the SW (quarter section) of Section 32, Township
35 N., Range 7 E. of the WILLAMETTE Meridian, as surveyed by the U.S. Govern-
ment or protracted if the land is unsurveyed - AND IN PTN. GOVT LOTS 3 AND 4
OF SECTION 5, T. 34 N., R. 7 E. W.M.

The end lines of the claim are parallel to each other. The adjoining claims are BAZOOKA GOLD
MINE NO. 1-32 AND 2-32

This notice is placed conspicuously at the discovery post, and posts are placed at each corner of the claim. The location of this claim is distinctly marked on the ground so that the boundaries of the claim may be readily traced.

Located October 5th, 2014.

Rod L. Bonnielfield

Donn V. Lee

Locator(s)

STATE OF WASHINGTON,

County of SKAGIT


ss.

I certify that I know or have satisfactory evidence that ROD L. BONNIFIELD AND
DONN LEE is/are the individual(s) who appeared before me, and who
acknowledged that he/she/they signed this instrument and acknowledged it to be his/her/their free and voluntary act
for the uses and purposes mentioned in the instrument.

DATED 1-16-15

Denny D. Legro
Notary Public for Washington

My appointment expires 3-10-17



201510050120

Skagit County Auditor

\$74.00

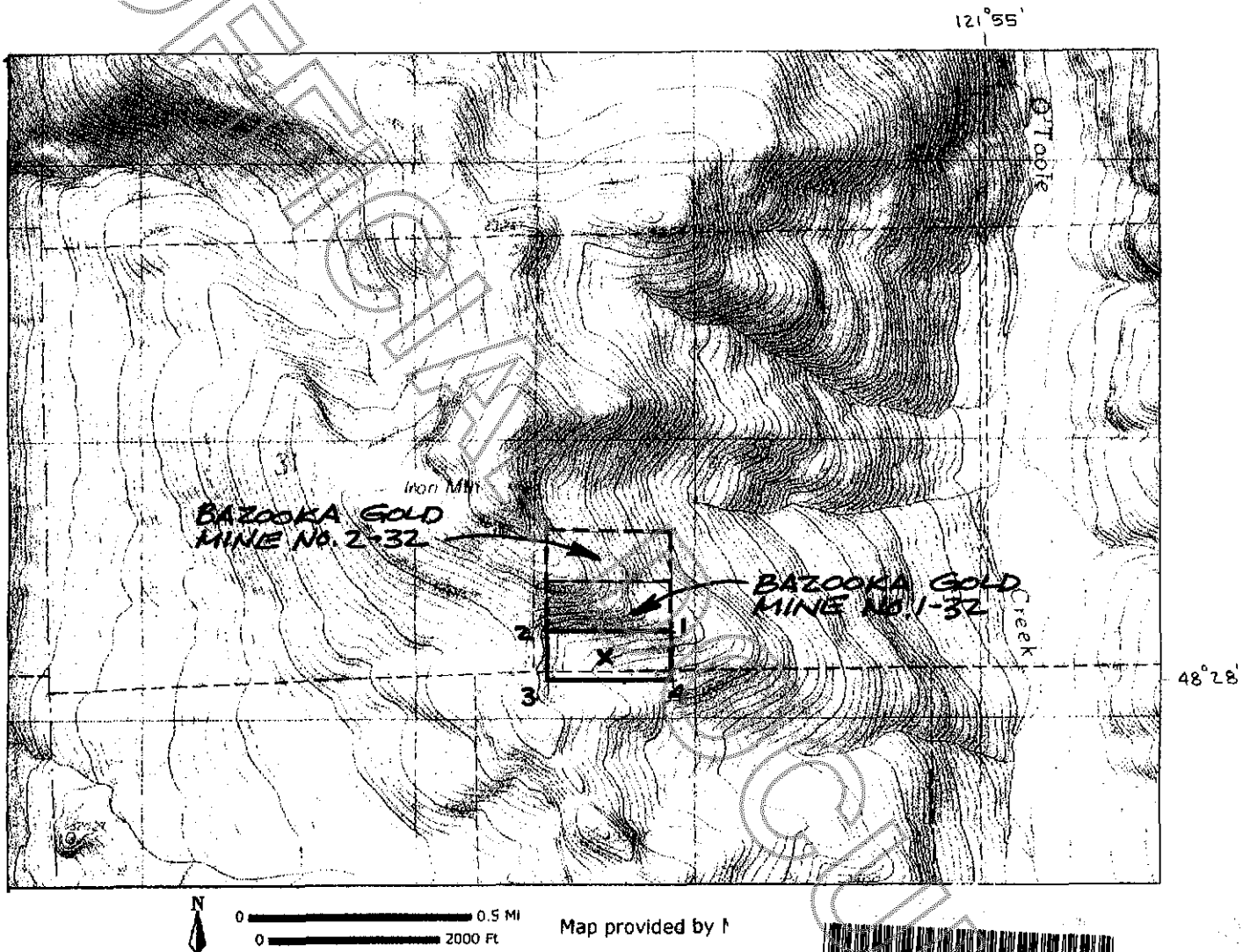
10/5/2015 Page

2 of

3 3:37PM

RECEIVED
MAIL ROOM

2015 JAN 29 AM 8:34 BAZOOKA GOLD MINE No. 3-32
BUREAU OF LAND MGMT. CLAIM



201510050120
Skagit County Auditor \$74.00
10/5/2015 Page 3 of 3 3:37PM

PTN. SW ¼,
SECTION 32, T. 35 N., R. 7 E.W.M.
(SKAGIT COUNTY TAX PARCEL No. P114660)
AND
PTN. GOV'T LOTS 3 & 4,
SECTION 5, T. 34 N., R. 7 E.W.M.
(SKAGIT COUNTY TAX PARCEL No. P114651)